

Fish Surveys in the Northeastern NPR-A

2019

December 2020

Prepared for:

ConocoPhillips Alaska, Inc.
700 G Street
Anchorage, Alaska 99501



Prepared by:

Owl Ridge Natural Resource Consultants, Inc.
2121 Abbott Road, Suite 201
Anchorage, Alaska 99507
T: 907.344.3448
F: 907.344.3445
www.owlridgenrc.com



- Page Intentionally Left Blank -

**SURVEY OF STREAMS IN
CONOCOPHILLIPS ALASKA, INC.
NORTHEASTERN NPR-A – 2019
Final Report
December 2020**

Prepared by:

Jason McFarland
William A. Morris
Lawrence L. Moulton
Craig R. Moulton
Marguerite Tibbles

Owl Ridge Natural Resource Consultants, Inc.
2121 Abbott Road, Suite 201
Anchorage, Alaska 99507

Prepared for:

ConocoPhillips Alaska, Inc.
700 G Street
Anchorage, Alaska 99501

TABLE OF CONTENTS

Table of Contents	i
Acronyms and Abbreviations	iv
Units of Measurement.....	iv
Executive Summary	v
1. Introduction	1
2. Methods	2
2.1. Biological Sampling.....	2
2.2. Water Chemistry Sampling.....	2
2.3. Data Analysis	3
2.3.1. Fish Size and Growth	3
3. Results and Discussion	4
3.1. Physical Environment	4
3.2. Biological Observations.....	4
3.2.1. Species Composition	4
3.2.2. Seasonal and Size Distribution	6
3.2.3. Tag Returns	8
3.2.4. Fish Size and Growth	9
4. Conclusions	12
5. References	13
Tables	15
Figures.....	28
Appendix A	
Appendix B	
Appendix C	
Appendix D	
Appendix E	

List of Tables

Table 1. Sampling locations and dates from streams surveyed in 2017- 2019 in the Northeastern NPR-A, ConocoPhillips Alaska, Inc.	16
Table 2. Fyke net effort at sampling sites in 2001-2019 in the Northeastern NPR-A, ConocoPhillips Alaska, Inc.	20
Table 3. Comparison of a) number of fish caught, and b) catch per unit effort (CPUE; fish per 24 hours) across fyke net sites in the Northeastern NPR-A, 2019, ConocoPhillips Alaska, Inc.	21

Table 4. Total fish catch a), and catch rate (CPUE; fish per 24 hours) b) of 2017- 2019 sampling seasons in the Northeastern NPR-A, ConocoPhillips Alaska, Inc. 22

Table 5. Fish tagged and released by site in 2019, Northeastern NPR-A, ConocoPhillips Alaska, Inc. 23

Table 6. Fish recapture locations from 2019 in the Northeastern NPR-A, ConocoPhillips Alaska, Inc. ... 24

Table 7. Fish tagged a), and recaptured b), in 2017- 2019 sampling seasons in the Northeastern NPR-A, ConocoPhillips Alaska, Inc. 25

Table 8. Fish recapture locations from 2017- 2019 in the Northeastern NPR-A, ConocoPhillips Alaska, Inc. 26

Table 9. Arctic grayling descriptive statistics per age class and year at sites during 2017-2019 in the Northeastern NPR-A, ConocoPhillips Alaska, Inc. 27

List of Figures

Figure 1. Willow fisheries overview..... 29

Figure 2. Fyke net schematics of a paired stream set (a), a single stream set (b), and a lake set (c) used to capture fish in 2019 in the Northeastern NPR-A, ConocoPhillips Alaska, Inc. 30

Figure 3. Water temperature at sites sampled in 2019 in the Northeastern NPR-A, ConocoPhillips Alaska, Inc. 31

Figure 4. Specific conductivity at sites sampled in 2019 in the Northeastern NPR-A, ConocoPhillips Alaska, Inc. 32

Figure 5. Species composition with and without ninespine stickleback at sites sampled in 2019 in the Northeastern NPR-A, ConocoPhillips Alaska, Inc. 33

Figure 6. Catch per unit effort (CPUE; fish per 24 hours) across streams sampled in 2019 of a) all species captured and b) excluding ninespine stickleback in the Northeastern NPR-A, ConocoPhillips Alaska, Inc. 34

Figure 7. Directional movements in catch per unit effort (CPUE; fish per 24 hours) of the three most abundant fish species (excluding ninespine stickleback) captured in July and August 2019 in the Northeastern NPR-A, ConocoPhillips Alaska, Inc. 35

Figure 8. Select tagged Arctic grayling and round whitefish recapture locations. 36

Figure 9. Length frequency distributions of Arctic grayling captured across sites during June, July, and August 2017 - 2019 in the Northeastern NPR-A, ConocoPhillips Alaska, Inc. 37

Figure 10. Mean fork length comparisons of age-0 (a), age-1 (b), and age-2 (c) Arctic grayling captured from tributary and mainstem sites in July 2017 in the Northeastern NPR-A, ConocoPhillips Alaska, Inc. 38

Figure 11. Mean fork length comparison of age-1 Arctic grayling across sites during 2017- 2019 in the Northeastern NPR-A, ConocoPhillips Alaska, Inc. 39

Figure 12. Comparison of Arctic grayling mean fork length per age group and year in June, July, and August in 2017–2019 in the Northeastern NPR-A, ConocoPhillips Alaska, Inc. 40

Figure 13. Mean fork length of Arctic grayling by age class during August 2017-2019 in the Northeastern NPR-A, ConocoPhillips Alaska, Inc..... 41

Figure 14. Arctic grayling mean fork length (FL) and month linear regressions (growth rates) by age class during August 2017-2019 in the Northeastern NPR-A, ConocoPhillips Alaska, Inc. 42

Figure 15. Age-0 Arctic grayling length frequency distributions during August 2017-2019 in the Northeastern NPR-A, ConocoPhillips Alaska, Inc. 43

Figure 16. Water temperature and stage height in Willow 2 from 2017-2019 in the Northeastern NPR-A,
ConocoPhillips Alaska, Inc. 44

Appendices

Appendix A. Water Chemistry from 2019 Fyke and Seine Net Sites in the Northeastern NPR-A,
ConocoPhillips Alaska, Inc.

Appendix B. Length Frequency Distribution of Broad Whitefish, Arctic Grayling, and Least Cisco
Captured During June, July, and August 2019 in the Northeastern NPR-A, ConocoPhillips Alaska, Inc.

Appendix C. Number of Captured Fish by Direction and Season Captured at Willow Fyke Net Sites in
2019 in the Northeastern NPR-A, ConocoPhillips Alaska, Inc.

Appendix D. Fish Catch Per Unit Effort (CPUE; fish per 24 hours) by Direction and Season at Willow
Area Fyke Net Locations in 2019 in the Northeastern NPR-A, ConocoPhillips Alaska, Inc.

Appendix E. Fish Recapture and Release Data in 2019 in the Northeastern NPR-A, ConocoPhillips
Alaska, Inc.

ACRONYMS AND ABBREVIATIONS

Abbreviation	Definition
ADF&G	Alaska Department of Fish and Game
BLM	Bureau of Land Management
CPAI	ConocoPhillips Alaska, Inc.
NPR-A	National Petroleum Reserve-Alaska
UAF	University of Alaska - Fairbanks

UNITS OF MEASUREMENT

Abbreviation	Definition
%	Percent
°C	Degrees Celsius
AOV	Analysis of Variance
CPUE	Catch Per Unit Effort (fish per day)
FL	Fork Length
KW	Kruskal-Wallis
LM	Linear meter/meters
m	Meter(s)
mg/L	Milligrams per Liter
mm	Millimeters
p	P-Value
n	Number of samples
pH	Potential Hydrogen
TL	Total Length

EXECUTIVE SUMMARY

This report documents the results of the third year of a study to collect 3 years of data at streams crossed by permanent gravel infrastructure as required by Operating Procedure E-14 of the Bureau of Land Management February 2013 Record of Decision for the Northeast National Petroleum Reserve – Alaska Integrated Activity Plan. Not all sites have been sampled for 3 years, as some were added in year 2 of the current study.

During summer 2019, 17 fyke and 8 seine net sites were sampled and distributed in the Iqalliqik Creek (Judy Creek), Uvlutuuq Creek (Fish Creek), Kalikpik River, and Tinmiaqsiugvik River (Ublutuooh River) drainages throughout the open water season in the Northeastern National Petroleum Reserve- Alaska (NPR-A). Sampling was conducted during the post break-up period in June, mid-summer period in July, and just before freeze-up in late August. Fyke nets were arranged to sample fish moving both upstream and downstream as flow conditions allowed. Captured fish were identified and measured to the nearest millimeter (mm) in fork length (FL) and released. Fish longer than 180 mm FL were tagged with an individually numbered tag to evaluate movement patterns within and between drainages.

In 2019, a total of 56,403 fish from 12 species were captured at 17 fyke net sites with 10,185 effort hours during the June, July and August sampling events. Resident fish species were captured at all sites while anadromous fish species were captured at all sites except Willow 1 and Willow 3. The Tinmiaqsiugvik River, Uvlutuuq Creek, and the Kalikpik River were identified as migratory corridors for all species encountered based on the range of species and size classes captured through the season. Ninespine stickleback were the most abundant fish species captured and accounted for 83% of total catch. Excluding ninespine stickleback, Arctic grayling represented nearly 83% of the total catch, followed by pink salmon (6%), broad whitefish (4%), and least cisco (4%). All other species accounted for approximately 4% of the remaining total catch.

Over the 2017, 2018 and 2019 sampling seasons, a total of 214,102 fish comprised of 13 species were captured from 27 fyke net sites and 22,560 effort hours. The number of fish captured and fish catch rates differed among years sampled and was mostly due to differences in effort, sites sampled, and variable ninespine stickleback catches. Excluding ninespine stickleback, catch rates from 2017 to 2019 decreased by over 43%. Arctic grayling catch rates decreased by nearly 40% from 2017 to 2018 and decreased another 12% from 2018 to 2019. During the same periods, broad whitefish catch rates decreased by nearly 36% and 50%. Juvenile fish experienced the largest decrease in catch rates, while adults had similar catch rates across years sampled. The only notable increase in catch rates over the three years sampled was for pink salmon (only captured in 2019) and threespine stickleback (all but three captured in 2019). Decreases in catch rates over the years sampled was likely due to high flows in 2018 and 2019 and consequential reduced net efficiency. High flows often scoured nets, widened stream channels greater than net lengths, and inundated thick streamside vegetation, all of which fish could bypass and avoid being captured, particularly with smaller sized fish, like juveniles.

Trends in fish movement during 2019 were consistent with 2018 and 2017 data, as well as past surveys in the area, which show the bulk of fish moving upstream in June and early-July, immediately after spring break-up, and downstream in August, prior to freeze-up (Morris 2003, Moulton and Seigle 2007, Moulton and Moulton 2014).

Length frequency distributions of Arctic grayling, broad whitefish, and least cisco showed seasonal differences by length classes of fish using the sampled streams throughout the 2019 open water season. Distinct length classes likely representing age-0, age-1, and age-2 juvenile fish were captured across most drainages and months.

A total of 1,893 fish comprised of five species were tagged in 2019, with Arctic grayling accounting for over 75%. Broad whitefish, least cisco, humpback whitefish, round whitefish, and burbot accounted for 12%, 6%, 3%, 3%, and less than 1% of tags deployed. Nearly 50% of the tagged fish were released at sites W17401, BC2, UBLU 15.0, and W17201. Less than 1% of fish were tagged at sites W18302, W17301, and K1902 and no fish were tagged at site W18405. There were 658 recaptures of tagged fish in 2019. Arctic grayling comprised nearly 94% of fish recaptured. Broad whitefish, humpback whitefish, round whitefish, least cisco, and burbot accounted for 2%, 2%, 1%, 1%, and less than 1% of fish recaptured. Approximately 44% of the fish were recaptured at different sites than they were initially tagged and released from and about 14% of fish were recaptured in different streams. Recaptured fish were at large for a mean and median of 151.5 and 20.1 days, respectively.

Over the 2017, 2018 and 2019 sampling seasons, a total of 4,913 fish comprised of seven species were tagged and released. Fish tagging and recapture results compiled over the 2017 through 2019 sampling seasons suggest fish move seasonally and annually within and between streams in the study area. About 86% of fish were recaptured within the same stream they were tagged, while 14% were recaptured in a different stream.

Size distribution, mean FL, and growth of juvenile Arctic grayling differed between years sampled, with juvenile fish growing more in 2017 than in 2018 and 2019. In August at the end of the growing season, mean FL of all juvenile age classes of Arctic grayling were significantly greater in 2017 than in 2018 and 2019. Arctic grayling spawning success and annual production in drainages sampled over the 2017, 2018, and 2019 seasons varied, with the highest numbers of age-0 fish recorded in 2017 ($n = 259$) and lowest numbers recorded in 2018 ($n = 17$) followed by 2019 ($n = 36$). Despite low catches in 2018 and 2019, fishing effort hours in both those years were nearly triple that of 2017. Differences in juvenile Arctic grayling length, growth, and production between years sampled are likely related to differences in water temperature and flow. On average, water temperatures were warmer, flows were lower, and the ice-free season was longer in 2017 than in 2018 and 2019 (McFarland et al. 2017, 2019). Differences in fish size, growth, and production between sites and years sampled, highlights the annual differences in juvenile production and growth in the Arctic.

1. INTRODUCTION

ConocoPhillips Alaska, Inc. (CPAI) has been exploring for oil within the northeastern portion of the National Petroleum Reserve – Alaska (NPR-A) since the winter of 1999/2000. Oil reserves have been located in the region and permitting for a new producing field, Willow, has been initiated. Potential development in the Willow area may cross several drainages including Iqalliqik Creek, Uvlutuuq Creek, and the Tinmiaqsiugvik River (Figure 1). Development is not expected to cross the Kalikpik River or substantial tributaries to the river; however, it is included in the study area as permanent infrastructure that will be constructed in the drainage (Figure 1). This report documents the results of the third year of a study to collect three years of data at streams crossed by permanent gravel infrastructure as required by Operating Procedure E-14 of the Bureau of Land Management February 2013 Record of Decision for the Northeast National Petroleum Reserve – Alaska Integrated Activity Plan (BLM 2013). Not all sites have been sampled for three years, as some were added in year 2 of the current study.

Several waterbodies in the study region have previously been investigated by Netsch et al. (1977) and Bendock and Burr (1984). These surveys consisted of 1-day visits at each site for inventory-level surveys over a wide area, with sampling by gill net, seine, minnow trap, and angling. Species reported from Uvlutuuq Creek and Iqalliqik Creek included broad whitefish, Arctic grayling, round whitefish, slimy sculpin, and ninespine stickleback. The Tinmiaqsiugvik River was also reported to contain Arctic grayling, slimy sculpin, and ninespine stickleback.

An in-depth study of streams in this region began in 2001, with the first detailed examination of fish habitats and populations in the Northeastern NPR-A study area (Moulton 2002, 2003, 2005, 2006, 2009; Moulton and Moulton 2014; Moulton and Seigle 2007, and Morris 2003). The Alaska Department of Fish and Game (ADF&G) participated in the 2001 study with a radio-telemetry program to provide details of fish populations in the Northeastern NPR-A and the habitats used by those populations (Morris 2003). The University of Alaska Fairbanks (UAF) and BLM jointly conducted a study in 2016 that demonstrated fish use of small tundra streams in the Northeastern NPR-A as key summer rearing and foraging habitats for fish (McFarland et al. 2016). All studies were designed to help ensure oilfield facilities are sited, designed, and constructed in a manner to avoid or minimize impacts to fish resources. Sampling efforts were conducted under an Owl Ridge ADF&G research permit.

The goal of the current multi-year study is to develop information needed to evaluate fish populations using waterbodies that could potentially be impacted by oilfield development.

Objectives of the 2019 fish survey were to:

- Obtain information on the composition and seasonal distribution of fish populations within streams in the study area.
- Obtain information on fish movements within and between streams in the study area.

2. METHODS

2.1. Biological Sampling

During summer 2019, fyke and seine nets were used to sample waterbodies in the Willow Area (Figure 1). Sampling was conducted at 25 locations comprised of 17 fyke net sites and eight seine net sites throughout the open water season during the post break-up period in June, July, and in late August just before freeze-up (Table 1). Sampling timing and effort coincided with past studies in the area by Moulton (2001-2014) (Table 2). Fyke net sites were established in Uvlutuq Creek and one tributary, the Kalikpik River and one tributary, four tundra stream/lake systems tributary to Iqalliqpik Creek, the Tinmiaqsiugvik River and one tundra stream/lake system tributary (Table 1; Figure 1). Seine and dip nets were used to sample eight wetland sites in the area once during the season to evaluate potential fish bearing habitat (Table 1; Figure 1).

Fyke nets were used to provide 24 hours per day sampling and subsequent release of caught fish unharmed. Three sizes of fyke nets were used to accommodate for differences in stream types, one with an opening of 0.9 meters (m) deep by 1.1 m wide, another with an opening of 0.9 m deep by 0.9 m wide, and a third with an opening of 1.2 m deep by 1.2 m wide. All three fyke nets had a 4.9 m-long trap end, made of 9.5 millimeters (mm) mesh, with 5-m long wings and a 15-m long center lead made of 12.7 mm mesh. Fyke nets were arranged to sample fish moving either upstream, downstream, or both. When possible, two nets were deployed – one facing upstream and one downstream to quantify directional fish movement (Figure 2). Nets were checked and fish released daily. The duration of each set was recorded to allow calculation of catch per unit of effort (CPUE) in number of fish per 24 hours.

Captured fish were identified, measured to the nearest mm in fork length (FL), and released near the site of capture. Fish without a forked tail (burbot, ninespine stickleback, threespine stickleback, and Alaska blackfish) were measured to total length (TL). Fish longer than 180 mm FL, excluding salmon, were tagged with individually numbered tags to evaluate movement patterns within the sampling area. Tags consisted of Floy® FF-94 T-bar anchor tags for fish between 180 and 249 mm FL and FD-94 T-bar anchor tags for fish 250 mm FL or larger.

2.2. Water Chemistry Sampling

Water chemistry parameters were measured at each net set and checked to assess habitat conditions during sampling periods. A calibrated YSI ProPlus water quality meter was used to measure stream temperature, specific conductance, potential hydrogen (pH), turbidity, dissolved oxygen percent (%) saturation, and dissolved oxygen concentration in milligrams per liter (mg/L). Sampling in 2019 was the first year in situ turbidity was measured using a multi parameter probe. In addition, to in situ turbidity measurements, a surface water sample was collected from the same location at some sites and returned to a field lab for secondary determination of turbidity with a Lamotte 2020 turbidity meter for comparison to field collected data. In June, factory calibration of the in situ probe was inadequate for the low turbidities encountered in the study area. Calibrations were corrected for future sampling.

2.3. Data Analysis

2.3.1. Fish Size and Growth

Length frequency distributions were compared across years sampled, stream types, and sites to evaluate seasonal and annual differences in fish size and growth. Arctic grayling were selected as the study species due to the large sample size and range of size classes captured. Three distinct length classes of juvenile Arctic grayling representing age-0, age-1, and age-2 fish were captured during most months of sampling in 2017, 2018, and 2019. Ages of fish were not confirmed; age was assigned based on monthly length frequency distributions.

Descriptive statistics including mean, median, minimum, maximum, and standard error were calculated for fork length across years, months, and age classes. Kruskal-Wallis (KW) one-way analysis of variance (AOV) of the ranked data was used to compare the distributions of each age class by year and identify significant differences in distributions. Dunn's multiple comparison tests were used to identify statistically significant differences ($p \leq 0.05$) between each pair of the ranked data. The relationships between fish fork length and month for each year and age class were described by a suite of simple linear regressions, with the explanatory variable, month, as a factor, and the response variable as the continuous variable of fork length.

3. RESULTS AND DISCUSSION

3.1. Physical Environment

Sampling was conducted from June 13 to 20, 2019, when stream flows were receding from spring break-up. At the onset of sampling on June 13, the majority of the channel ice was melted, and water temperatures ranged from 2.7 to 7.2 °C (Figure 3; Appendix A). Water temperatures generally increased over the period and ranged from 5.3 to 15.3 °C (Figure 3; Appendix A). The lowest water temperatures were recorded at the two lake sets where ice was still present. Water temperatures from July 18 through 24 were considerably higher and less variable than in June. Water temperatures ranged from 10.4 to 18.6 °C and remained somewhat stable throughout the sampling period (Figure 3; Appendix A). Water temperatures from August 21 through 27 were lower than in July and remained relatively constant. August water temperatures ranged from 6.1 to 8.4 °C on August 21 to 5.7 to 8.0 °C on August 27 (Figure 3; Appendix A).

Specific conductance remained relatively constant at sites during June sampling, though differed between sites (Figure 4; Appendix A). Site W17201 was the only site with a significant decrease in specific conductance over the sampling period. Specific conductance values in July and August were similar to those measured in June and were relatively constant during both sample periods. The pH was relatively constant throughout the summer at all sites sampled and measured between 7 and 8 units (Appendix A). Turbidity varied within and between sample periods. Turbidity was lowest in June and higher and more variable in July. During August, turbidity increased towards the end of the sampling period due to heavy precipitation and high flows. Turbidity was highest in Uvlutuuq Creek and the Kalikpik River, likely because of the higher stream order and downstream transport of suspended sediments related to the fine streambed substrates that characterize each river.

3.2. Biological Observations

3.2.1. Species Composition

A total of 56,403 fish comprised of 12 species were captured at 17 fyke net sites with 10,185 effort hours during the June, July, and August sampling events in 2019 (Table 3a; Figure 5). Resident fish species were captured at all sites while anadromous fish species were captured at all sites except Willow 1 and Willow 3 (Table 2a). The Tinmiaqsiugvik River, Uvlutuuq Creek, and Kalikpik River were identified as migratory corridors for all species encountered based on the range of species and size classes captured through the season. Ninespine stickleback were the most abundant fish species captured and accounted for 83% of total catch (Table 3a; Figure 5). Excluding ninespine stickleback, Arctic grayling represented greater than 82% of the total catch, followed by pink salmon (6%), broad whitefish (4%), and least cisco (4%). All other species accounted for approximately 4% of the remaining total catch (Table 3a; Figure 5). Catch rates were highest at both sites in Willow 2 (sites W17201 and W18204) and Willow 4 (site W17401), with catch rates of 47.2, 54.8, and 43.6 fish per 24-hour period, excluding ninespine stickleback (Table 3b). Catch rates were lowest at Willow 4 (site W18405) and Willow 3 (sites W17301 and W18302) with catch rates 0.4, 0.8 and 0.8 fish per 24-hour period, excluding ninespine stickleback (Table 3b; Figure 5).

Over the 2017, 2018, and 2019 sampling seasons, a total of 214,102 fish comprised of 13 species were captured from 27 fyke net sites and 22,560 effort hours. The number of fish captured and fish catch rates differed among years sampled. Total fish captured in 2019 (56,403 fish) was less than in 2018 (119,682 fish) and greater than in 2017 (38,017 fish) (Table 4a) (McFarland et al. 2017, 2018). However, differences in total catch were mostly due to differences in effort, sites sampled, and variable ninespine stickleback catches. Excluding ninespine stickleback, catch rates from 2017 to 2019 decreased by over 43% (Table 4b). Arctic grayling catch rates decreased by nearly 40% from 2017 to 2018 and decreased another 12% from 2018 to 2019 (Table 4b). During the same periods, broad whitefish catch rates decreased by nearly 36% and 50%. Juvenile fish experienced the largest decrease in catch rates, while adults had similar catch rates across years sampled. The only notable increase in catch rates over the three years sampled was for pink salmon (only captured in 2019) and threespine stickleback (all but three captured in 2019). Decreases in catch rates over the years sampled was likely due to high flows in 2018 and 2019 and consequential reduced net efficiency. High flows often scoured nets, widened stream channels to greater than net widths, and inundated thick streamside vegetation, all of which can allow fish to bypass nets and avoid being captured, particularly smaller sized fish such as juveniles.

Species composition differed between sites in 2019. Eight or more fish species were captured at seven of the 17 sites sampled (Table 3a). Species diversity was greatest in Bill's Creek (site BC2), Willow 4 (sites W17401, W18401, W18402, W18405), and Willow 8 (sites FT1802, FT1803) with 10 species captured, comprised of mostly ninespine stickleback, Arctic grayling, and pink salmon (Table 3a; Figure 6). The least diverse catch occurred at Willow 3 (sites W17301, W18302) and Willow 1 (site W17101) with three species captured: ninespine stickleback, Alaska blackfish, and Arctic grayling (Table 3a; Figure 6a, Figure 6b). A total of 566 pink salmon were captured in six drainages at eight sites, while 12 chum salmon were captured in five drainages at six sites (Table 3a; Figure 6a, Figure 6b).

Fish species composition in the 2017, 2018, and 2019 sampling seasons remained relatively similar. In all three years, ninespine stickleback accounted for over 80% of total catch (Table 4a). Excluding ninespine stickleback, Arctic grayling accounted for nearly 80% of catch across years sampled, followed by broad whitefish, least cisco, and round whitefish (Table 4a). The three largest differences in species composition over the years sampled were relatively high catch rates of least cisco in 2018 and high catch rates of threespine stickleback and pink salmon in 2019 (Table 4a).

Ninespine stickleback dominated catch during each sampling period in 2019 at five sites: FT1803, W17301, W18302, W18402, and W18405. Catch rates per 24-hour period were similar across all three sampling events in 2019 and were highest at sites W17301 and W18405, which accounted for 91% of total ninespine stickleback captured across all sites (Table 3a). These sites are in proximity to headwater lake outlets and wetland connections. Ninespine stickleback also dominated catch in 2017 and 2018, with catch rates highest in August and at sites with similar habitat characteristics consisting of lacustrine environments, headwater lakes, and wetland complexes with defined stream channels (McFarland et al. 2017, 2018). In total, 188,104 ninespine stickleback were captured over the 2017, 2018, and 2019 sampling seasons.

Fyke net capture efficiency over the 2019 season in Uvlutuuq Creek (FC1801) and the Kalikpik River (K1902) was occasionally compromised by continuously shifting sand substrate, coupled with relatively high water velocities, which scoured and/or buried nets. Channel widths of these streams also exceeded the width of nets, leading to reduced channel coverage. During August, fyke net capture efficiency was

compromised at most other sites due to heavy precipitation and flood conditions. When possible, nets were placed in areas that provided shelter from high water velocities and closely monitored and maintained to maximize catch rate efficiency and reduce fish mortality. Results from these sites are an underestimate of seasonal fish abundance and possibly fish species composition.

As noted in Section 2.1, eight seasonal wetland habitats were each sampled once in August with seine nets and dip nets to evaluate their potential for use by fish. A total of 45 ninespine stickleback and one Arctic grayling were captured from six sites (SN1820 [Arctic grayling only], SNW18102, SW1/SW8, SW14, SW2, SW7) over a combined 16 seine hauls and dip netting effort totaling 500 linear meters (LM) of habitat sampled. Fish were not captured at two of the eight seine sites (SW2019 and SW23). At seine net site SW2019, a combined nine seine hauls totaling 300 LM of habitat was sampled. At seine site SW23, a combined three hauls totaling 75 LM was sampled, in addition to 50 LM of habitat sampled with a dipnet.

Fish sampling results from the ten seasonal wetlands sampled in 2017, 2018, and 2019 suggest minimal fish use by ninespine stickleback and rarely by Arctic grayling. A total of 65 ninespine stickleback and one Arctic grayling were captured at the other seven sites over a combined 30 hauls and 660 LM of habitat sampled. Fish were not captured at three of the ten sites over a combined ten hauls and 137 LM of habitat sampled. All ten sites were sampled at least once with seine nets and dip nets over the three years sampled (Table 1). Most sites were sampled twice and during different periods to capture the seasonal variation in fish habitat use and flow conditions (Table 1).

3.2.2. Seasonal and Size Distribution

Paired fyke nets were placed at six sites during the July 2019 sampling period (Tinmiaqsiugvik River [UBLU 15.0], Bill's Creek [BC2], Judy Creek Kayaaq [JK1703], Willow 2 [W17201], Willow 4 [W17401], and Willow 6 [W19601]), and five sites in August 2019 (Bill's Creek [BC2], Judy Creek Kayaaq [JK1703], Willow 2 [W17201], Willow 4 [W17401], and Willow 6 [W19601]) (Figure 1). Nets were positioned to catch fish moving upstream and downstream to evaluate seasonal patterns in fish movement. Fyke nets were not paired in June due to high stream flows, water velocity, and ice floes resulting from spring break-up. In July, paired nets were used at Bills Creek (BC2), Uvlutuuq Creek (FC1801), Judy Creek Kayaaq (JK1703), the Tinmiaqsiugvik River (UBLU 15.0), Willow 2 (W17201), Willow 4 (W17401), Willow 6 (W19601), and Willow 8 (FT1802). In August, paired fyke nets were used at all the same sites as during July, except for the Tinmiaqsiugvik River (UBLU 15.0) due to high flows and water velocities.

Trends in fish movement were observed in catch patterns. In July, Arctic grayling, broad whitefish, and least cisco were captured moving both upstream and downstream, though a greater percentage were captured moving upstream (Figure 7). In August, lower numbers of all three of these species were captured, though a greater proportion of the three species were moving downstream (Figure 7). Trends in fish movement during 2019 were consistent with 2018 and 2017 data, as well as past surveys in the area, which show the bulk of fish moving upstream in June and early-July, immediately after spring break-up, and downstream in August, prior to freeze-up (Morris 2003, Moulton and Seigle 2007, Moulton and Moulton 2014).

Length frequency distributions of Arctic grayling, broad whitefish, and least cisco showed seasonal patterns of different length classes of fish using the sampled streams throughout the 2019 open water season. Distinct length classes likely representing age-0, age-1, and age-2 juvenile fish were captured across most drainages

and months. Ages of fish were not confirmed; however, age was assigned based on monthly length frequency distributions. Adult fish were unable to be assigned age classes due to considerable overlap of length distributions, which is common across most long-lived freshwater species.

During June, juvenile Arctic grayling of two distinct age classes (age-1 and age-2 fish) were captured (shown by the bimodal distribution of fish between 50 and 150 mm), in addition to relatively low numbers of a wide range of larger sized fish (Appendix B). Juvenile Arctic grayling were likely moving upstream to rearing and feeding habitats. The bulk of the larger sized Arctic grayling (> 250 mm) were also likely moving upstream either to spawn or were headed downstream from spawning areas. During July, greater numbers of age-1 fish and equal numbers of age-2 fish were captured, while considerably fewer larger-sized fish were captured. During August, much lower numbers of all age classes were captured, as most fish had likely already moved downstream to overwintering habitats. Age-0 Arctic grayling, indicative of successful June spawning, were captured at three of the 11 streams sampled in July (Bill's Creek, Judy Creek Kayyaaq, Willow 8), and at five of the 11 streams in August (Bill's Creek, Judy Creek Kayyaaq, Kalikpik River, Willow 4, Willow 6). The majority of age-0 Arctic grayling were captured in August as they were likely moving downstream to overwintering habitats. Seasonal growth from June through August, is illustrated by minor shifts in the bimodal distribution of age-0, age-1, and age-2 Arctic grayling, and is further discussed below in Section 3.2.4.

Trends in broad whitefish length frequency distributions were also observed in 2019, though were not as clear as for Arctic grayling due to lower catch rates. Few age-1 or age-2 fish (75 to 150 mm) were captured in June (one each at Willow 4, Bill's Creek, and Judy Creek Kayyaaq) (Appendix B). However, many larger-sized fish of a wide range of lengths were captured in June, mostly at Bill's Creek. Most of the fish were likely moving upstream to summer feeding habitats in headwater lakes. During July, a few age-1 fish were captured in four streams (Willow 2, Willow 4, Judy Creek Kayyaaq, Bill's Creek) and fewer numbers of a wide range of larger size classes were caught across most sites. Age-0 broad whitefish were only captured during the August sampling period in seven streams: Kalikpik River, Tinmiaqsiugvik River, Bill's Creek, Uvlutuuq Creek, Willow 2, Willow 4, and Judy Creek Kayyaaq. Because age-0 fish were not caught until August, it is likely that significant overwintering or spawning areas for broad whitefish are a considerable distance from the project area, likely in the Colville River or potentially the lower Tinmiaqsiugvik River. Further, the majority of broad whitefish captured in August were moving downstream, likely towards overwintering and spawning habitats.

Length frequency distributions of least cisco caught in 2019 indicate summer rearing of mixed size classes throughout most drainages sampled. Low numbers of a wide range of length classes of least cisco were captured in June, likely moving upstream to rearing and feeding habitats (Appendix B). In July, greater numbers of least cisco were captured, particularly at Willow 4 and Willow 6. These fish were primarily juveniles consisting of age-1 and age-2 fish, with few numbers of larger size classes. This indicates that, similar to broad whitefish, overwintering habitats may be a considerable distance from the project area. In August, low numbers of a wide range of size classes of least cisco were captured, suggesting these fish were migrating to overwintering and spawning habitats.

Salmon were captured at eight fyke net sites in six streams in 2019. Two chum salmon were caught in the Tinmiaqsiugvik River in July, and another ten were caught in August between Bill's Creek, Willow 2, Willow 4, Uvlutuuq Creek, and a tributary of Uvlutuuq Creek (Table 3). A total of 566 pink salmon were

captured during August 2019 sampling; none were captured in 2017 or 2018. Nearly 93% of all pink salmon were caught at sites FT1802, W17201, and W17401 (Table 3a). Pink salmon are known to occur in 12 main drainages east of Point Barrow, though it is unknown if any of these drainages support sustained runs or populations (Irvine et al. 2009, Johnson and Blossom 2019). The Anadromous Waters Catalog (AWC) lists the Tinmiaqsiugvik River, Uvlutuuq Creek, Inigok Creek, and Iqalliqik Creek in the study area as having pink salmon present (Johnson and Blossom 2019). It is possible that many North Slope rivers do not support sustained or consistent populations of pink salmon, resulting in highly variable returns in the region. It has been hypothesized that the low sea ice levels in winter 2018-2019 lead to the high numbers of pink salmon returns across the North Slope in summer 2019 (*pers. comm.* V. von Biela).

3.2.3. Tag Returns

A total of 1,893 fish comprised of five species were tagged in 2019, with Arctic grayling accounting for over 75% (Table 5). Broad whitefish, least cisco, humpback whitefish, round whitefish, and burbot accounted for 12%, 6%, 3%, 3%, and less than 1% of tags deployed (Table 5). Nearly 50% of the tagged fish were released at sites W17401, BC2, UBLU 15.0, and W17201. Less than 1% of fish were tagged at sites W18302, W17301, and K1902 and no fish were tagged at site W18405 (Table 5).

There were 658 recaptures of tagged fish in 2019 (Table 6; Appendix E). Arctic grayling comprised nearly 94% of fish recaptured. Broad whitefish, humpback whitefish, round whitefish, least cisco, and burbot accounted for 2%, 2%, 1%, 1%, and less than 1% of fish recaptured. Of the fish recaptured in 2019, two were initially tagged and released in 2014, 70 fish were released in 2017, 427 fish were released in 2018, and the remaining 339 fish were released in 2019 (Appendix E). Approximately 44% of the fish were recaptured at different sites than where they were initially tagged and released from and about 14% of fish were recaptured in different drainages. Recaptured fish were at large for a mean and median of 151.5 and 20.1 days, respectively (Appendix E). The two fish recaptured from 2014 were at large for 1,755 and 1,753 days, increased in length by 61 mm and 31 mm, and were each captured approximately eight river miles from their release location in the Tinmiaqsiugvik River (Figure 8; Appendix E).

In 2019, most fish were recaptured within a few days and miles of where they were initially tagged, however, some fish were at large for several years and traveled considerable distances. An Arctic grayling was tagged and released in Bill's Creek (Tinmiaqsiugvik River tributary) in 2018 and recaptured in 2019 at Willow 4 (Iqalliqik Creek tributary) over 65 river miles away. The same Arctic grayling was recaptured again two days later in Willow 4, about 5 river miles upstream. Two other Arctic grayling were tagged and released in the Tinmiaqsiugvik River in 2018 and recaptured in 2019 at Willow 4 (Iqalliqik Creek tributary), over 77 river miles away. Another two Arctic grayling were tagged and released in Tinmiaqsiugvik River in 2014 and were recaptured in 2019 in the same river, approximately 8 miles upstream (Figure 8).

Over the 2017, 2018, and 2019 sampling seasons, a total of 4,912 fish comprised of seven species were tagged and released (Table 7a, Table 7b). Arctic grayling comprised over 71% of total fish tagged, followed by broad whitefish, least cisco, humpback whitefish, and round whitefish (Table 7a). Alaska blackfish and burbot accounted for less than 1% of fish tagged. A total of 1,339 fish were recaptured over the three sampling seasons (Table 7b). Recapture rates differed among species, with Arctic grayling and burbot being the highest, and broad whitefish and humpback whitefish being the lowest (Table 7b). High recapture rates

for Arctic grayling are likely due to individual fish (mostly juveniles) rearing and feeding in proximity to sampling sites, thus being more susceptible to recapture. In contrast, low recapture rates of broad whitefish and humpback whitefish were likely due to fish using the sampling sites as migratory corridors to access feeding habitats (headwater lakes) and spawning and overwintering habitats (Colville River and possibly the lower Tinmiaqsiugvik River), thus less susceptible to recapture.

Fish tagging and recapture results compiled over the 2017, 2018, and 2019 sampling seasons show that fish move seasonally and annually within and among the streams in the study area (Table 8). About 86% of fish were recaptured within the same drainage they were tagged, while 14% were recaptured in different drainages (Table 8, Appendix E). Most fish were recaptured within a few days of being tagged, however, over 33% of fish were at large for over one year, two fish were at large for about four years, and four fish were at large for nearly five years (Appendix E). Most fish were recaptured within a few miles of their initial tagging location, however, some fish traveled more than 80 river miles, showing the importance of habitat connectivity for fish migration and habitat access.

3.2.4. Fish Size and Growth

Differences in Arctic grayling length, growth, and fry production between habitat types and years sampled were detected and are described below in Sections 3.2.4.1 through 3.2.4.5.

3.2.4.1. Tributary and Mainstem Habitat Growth

Differences in juvenile Arctic grayling size distribution, mean FL, and abundance between tributary and mainstem sites by age class were observed. In 2017, size distribution, mean FL, and abundance of nearly all age classes of juvenile Arctic grayling captured in tributary sites were greater than at mainstem sites (Figure 10). Due to low catch rates in mainstem habitats in 2018 and 2019, sample size was not adequate to make comparisons.

Differences in fish size distributions and abundance between tributary and mainstem environments in 2017 were likely a result of differences in habitat. Tributary habitats in the Willow area are often high quality and complex rearing habitats characterized by deep pools connected by shallow runs, vegetated undercut stream banks and channels, and direct connections to lacustrine environments, headwater lakes, and wetlands. In contrast, mainstem habitats are generally less complex, consisting of shifting sand substrates, wide barren floodplains, and frequently lacking vegetated or undercut stream banks that provide cover and food resources for rearing juvenile fish.

3.2.4.2. Tributary Growth

During all years sampled, juvenile Arctic grayling length and growth differed among tributary sites sampled (Figure 12). Mean FL and growth of fish in 2017, 2018 and 2019 were greatest at small tributary sites connected to shallow wetland complexes, ponds, and lakes, such as Willow 1 (site W17101), and smallest at larger, cooler, and faster moving tributaries, such as Judy Creek Kayyaaq (sites JK1702 and JK1703) (Figure 11). Elevated water temperatures in small and slow-moving tributary sites may have accelerated primary production and, in turn, prey densities for rearing Arctic grayling, while slow water velocities may have reduced overall energy expenditure, resulting in increased growth and overall length of fish. Despite differences of juvenile Arctic grayling length and growth among tributary sites, sample size was not sufficient to make further comparisons among them.

3.2.4.3. Spawning and Age-0 Annual Production

Arctic grayling spawning success and annual production in drainages sampled over the 2017, 2018, and 2019 seasons varied. In 2019, age-0 Arctic grayling were captured at 7 of the 11 streams, compared to only 2 of 9 sampled streams in 2018, and 5 of 6 sampled streams in 2017. Age-0 fish abundance also varied over years sampled, with the highest numbers recorded in 2017 ($n = 259$) and lowest numbers recorded in 2018 ($n = 17$) and 2019 ($n = 36$) (Table 9; Figure 15). Despite low catches in 2018 and 2019, fishing effort hours in both those years were nearly triple that of 2017. Willow 4 and Judy Creek Kayyaaq were the only streams age-0 Arctic grayling were captured in all years sampled, which indicates high importance of these habitats. As further described below in Section 3.2.4.4, the size and growth of age-0 fish produced in 2017 was also greater than age-0 fish in 2018 and 2019, which further highlights the large difference in size, growth, and annual production of juvenile Arctic grayling between years sampled.

3.2.4.4. Annual Growth

Size distribution, mean FL, and growth of juvenile Arctic grayling differed between years sampled, with fish attaining a larger size, faster in 2017 than in 2018 and 2019 (Figure 12, Figure 13). In August at the end of the growing season, mean FL of all age classes of juvenile Arctic grayling were significantly greater in 2017 than in 2018 and 2019 (Figure 13).

Age-0 Fish

Mean FL of age-0 fish in August 2017, 2018, and 2019 was 64.1 mm, 54.0 mm, and 51.7 mm, respectively (Table 9). Age-0 fish in August 2017 were 10.2 mm and 12.5 mm larger than age-0 fish in 2018 and 2019 ($KW = 47.7$, $p < 0.0001$) (Table 9; Figure 13). Linear regressions for age-0 fish showed a significant relationship between FL and month in 2017 ($p = 0.01$, $R^2 = 0.71$, $n = 259$) and in 2019 ($p = 0.04$, $R^2 = 0.33$, $n = 36$). No significant difference between mean FL and month were found in 2018 ($p = 0.09$, $R^2 = 0.04$, $n = 17$), due to low sample size (Fig 14). Age-0 growth (difference in mean FL) from July through August in 2017 was 16.1% and 54.4% greater than age-0 growth in 2018 and 2019.

Age-1 Fish

Mean FL of age-1 fish in August 2017, 2018, and 2019 was 127.5 mm, 103.0 mm, and 99.6 mm, respectively (Table 9). Age-1 fish in August 2017 were 25.3 mm and 28.7 mm larger than age-1 fish in August 2018 and 2019 ($KW = 67.5$, $p < 0.0001$) (Table 9; Figure 13). Linear regressions for age-1 fish showed a significant relationship between FL and month in 2017 ($p < 0.001$, $R^2 = 0.66$, $n = 3,254$), 2018 ($p = 0.01$, $R^2 = 0.16$, $n = 3,700$), and in 2019 ($p = 0.01$, $R^2 = 0.59$, $n = 2,097$) (Figure 14). Age-1 growth (difference in mean FL) from June through August in 2017 was 52.5% and 26.4% greater than in 2018 and 2019.

Age-2 Fish

Mean FL of age-2 fish in August 2017, 2018, and 2019 was 183.7 mm, 162.8 mm, and 171.9 mm, respectively (Table 9). Age-2 fish in August 2017 were 21.2 mm and 11.8 mm larger than age-2 fish in August in 2018 and 2019 ($KW = 36.8$, $p < 0.0001$) (Table 9; Figure 13). Linear regressions for age-2 fish showed a significant relationship between FL and month in 2017 ($p < 0.001$, $R^2 = 0.32$, $n = 1,052$), 2018 ($p < 0.001$, $R^2 = 0.20$, $n = 1,593$), and in 2019 ($p < 0.001$, $R^2 = 0.58$, $n = 3,253$)

(Figure 14). Age-2 growth (difference in mean FL) from June through August in 2017 was 42.5% greater than in 2018, however, was 0.7% less than in 2019.

3.2.4.5. Size and Growth Discussion

Differences in Arctic grayling length, growth, and production between years sampled are likely related to differences in water temperature, flow, and length of the ice-free season. Average water temperatures during June, July, and August were warmer, flows were lower, and the ice-free season was longer in 2017 than in 2018 and 2019 (McFarland et al. 2017, 2018) (Figure 16). As a result, fry production was high and juvenile fish grew faster and larger in 2017 than other years. Age-0 production, growth, and mean fork length of all age classes of juvenile fish were the least in 2018. In 2018, Arctic grayling spawning and age-0 survival were most likely to have been impacted by differences in late May temperatures and high flows during and after spawning. Spawning initiates immediately after spring break-up, when daily maximum water temperatures reach about 4°C. Most spawning tributaries in the Willow area approached 4°C nearly two weeks later in 2018 than 2017, which appeared to result in a mostly failed spawning year in 2018. The low numbers and small size of age-0 Arctic grayling produced in spring 2018 is likely the result of the late spring warm-up and prolonged break-up period characterized by high flows and continued cool water temperatures. This extended cold period in 2018 delayed spawning, prolonged incubation, reduced survival, and shortened the overall growing season by 16% when compared to 2017.

In 2019, growth rates of age-2 Arctic grayling were higher than in 2017, yet lower for age-0 and age-1 fish. Growth rate differences may have been attributed to differences in stream flow and swimming capabilities of different sized fish. Flow conditions in 2019 were higher than previous years sampled, particularly in August (Figure 16). Season-long high water and flooding conditions inundated areas that in 2017 and 2018 were dry, resulting in increased rearing habitat available to fish capable of swimming upstream to access it, such as age-2 Arctic grayling. In contrast, high flows and water velocities may have created a two-fold disadvantage for smaller fish, particularly age-0 Arctic grayling, by 1) reducing access to rearing habitats due to limited swimming capabilities and 2), increasing energy expenditure in attempts to access such habitats. Results from this analysis demonstrate the high annual variance in fish growth and production in the Arctic.

4. CONCLUSIONS

The results of sampling from the 2017, 2018, and 2019 seasons indicate that study area streams are used by fish species common to the region, including Alaska blackfish, Arctic grayling, broad whitefish, burbot, chum salmon, humpback whitefish, least cisco, ninespine stickleback, pink salmon, round whitefish, slimy sculpin, and sockeye salmon. Resident fish were captured at all sites, while anadromous fish were captured at all sites except Willow 1 and Willow 3. Excluding ninespine stickleback, catch rates from 2017, 2018, 2019 for nearly all species decreased, except for pink salmon which were only captured in 2019. Fish species composition across sampling seasons remained relatively similar, with ninespine stickleback accounting for the majority of total catch, followed by Arctic grayling, broad whitefish, least cisco, and round whitefish. Fish length frequency distribution by month indicates that juvenile fish tend to use project area streams later in the season than larger sized adults, indicating that overwintering habitats are not nearby most project area streams. Trends in fish movement show the bulk of fish moving upstream in June and early-July, immediately after spring break-up, and downstream in August, prior to freeze-up. Fish tagging and recapture results suggest fish move seasonally and annually within and among drainages in the study area. Size distribution, mean FL, and growth of juvenile Arctic grayling differed between years sampled, with fish growing larger and faster in 2017 than in 2018 and 2019. Arctic grayling spawning success and annual production in drainages sampled over the 2017, 2018, and 2019 seasons varied, with the highest numbers of age-0 fish recorded in 2017 and lowest numbers recorded in 2018 and 2019. Variation in fish size, growth, and production between sites and years sampled highlights the large annual differences in juvenile production and growth in the Arctic.

5. REFERENCES

- Bendock, T.N. and J. Burr. 1984. Freshwater fish distributions in the Central Arctic Coastal Plain (Ikpikpuk River to Colville River). Alaska Department of Fish and Game, Sport Fish Division, Fairbanks, AK. 52p.
- BLM. 2013. Record of Decision: National Petroleum Reserve-Alaska, Integrated Activity Plan. U.S. Department of the Interior. Bureau of Land Management. Anchorage, AK. 114p.
- Irvine, J.R., R.W. Macdonald, R.J. Brown, L. Godbout, J.D. Reist, and E.C. Carmack. 2009. Salmon in the Arctic and how they avoid lethal low temperatures. N. Pac. Anadr. Fish Comm. Bull. 5:39-50.
- McFarland, J.J., W. Morris, C.R. Moulton, and L.L. Moulton. 2017. Fish populations in waterbodies of the Willow Project Area: 2017. Report by Owl Ridge Natural Resource Consultants, Inc. to ConocoPhillips Alaska, Inc. Anchorage, AK.
- McFarland, J.J., W. Morris, C.R. Moulton, and L.L. Moulton. 2019. Fish populations in waterbodies of the Willow Project Area: 2018. Report by Owl Ridge Natural Resource Consultants, Inc. to ConocoPhillips Alaska, Inc. Anchorage, AK.
- McFarland, J.J., M.S. Wipfli, and M.S. Whitman. 2017. Trophic pathways supporting Arctic Grayling in a small stream on the Arctic Coastal Plain, Alaska. Ecology of Freshwater Fish. 14p.
- Morris, W. 2003. Seasonal movements and habitat use of arctic grayling (*Thymallus arcticus*), burbot (*Lota lota*), and broad whitefish (*Coregonus nasus*) within the Fish Creek drainage of the National Petroleum Reserve-Alaska, 2001-2002. Alaska Department of Natural Resources, Office of Habitat Management and Permitting. Technical Report No. 03-02. Fairbanks, AK. 71p. + appendices.
- Moulton, L.L. 2000a. Fish utilization of lakes in eastern NPR-A – 1999. Report by MJM Research to ARCO Alaska Inc. Lopez Island, WA. 248p.
- Moulton, L.L. 2000b. Fish utilization of lakes in eastern NPR-A – 1999-2000. Report by MJM Research to ARCO Alaska Inc. Lopez Island, WA. 124p.
- Moulton, L.L. 2001a. Fish utilization of lakes in eastern NPR-A: 1999-2001. Report by MJM Research to Phillips Alaska Inc. Lopez Island, WA. 83p.
- Moulton, L.L. 2001b. Harvest estimate and associated information for the 2000 Colville River fall fishery. Report by MJM Research to Phillips Alaska, Inc and BP Exploration (Alaska). Lopez Island, WA. 53p. + appendices.
- Moulton, L.L. 2002. Baseline surveys of fish habitats in eastern NPR-A: 2001. Report by MJM Research to Phillips Alaska, Inc. Lopez, Island., WA. 130p.
- Moulton, L.L. 2003. Fish utilization of lakes in eastern NPR-A: 1999-2001. Report by MJM Research to Phillips Alaska, Inc. Lopez, Island., WA. 83p.
- Moulton, L.L. 2005. Baseline surveys of fish habitats in eastern NPR-A: 2004. Report by MJM Research to ConocoPhillips Alaska, Inc. and Anadarko Petroleum Co. Lopez Island., WA. 33p. + appendices.

- Moulton, L.L. 2006. Monitoring fish populations in the Ublutuoch River drainage in eastern NPR-A: 2004-2005. Report by MJM Research to ConocoPhillips Alaska, Inc. and Anadarko Petroleum Co. Lopez Island., WA. 28p. + appendices.
- Moulton, L.L. 2009. Fish populations in streams to be crossed by a proposed road to the GMT-1 well pad in eastern NPR-A: 2009. Report by MJM Research to ConocoPhillips Alaska, Inc. and Anadarko Petroleum Co. Lopez Island., WA. 20.p + appendices.
- Moulton, L.L. and C.R. Moulton. 2014. Fish populations in streams to be crossed by a proposed road to the GMT-1 well pad in eastern NPR-A: 2013. Report by MJM Research to ConocoPhillips Alaska, Inc. and Anadarko Petroleum Co. Lopez Island., WA. 30p. + appendices.
- Moulton, L.L. and J. Seigle. 2007. Monitoring fish populations in the Ublutuoch River drainage in eastern NPR-A: 2004-2006. Report by MJM Research to ConocoPhillips Alaska, Inc. and Anadarko Petroleum Co. Lopez Island., WA. 28p. + appendices.
- Netsch, N., E. Crateau, G. Love and N. Swanton. 1977. Freshwater fisheries reconnaissance of the coastal plain of National Petroleum Reserve-Alaska (NPR-A), July and August 1977. Preliminary report. USDI: U.S. Fish and Wildlife Service. Anchorage, AK. 214p.

TABLES

Table 1. Sampling locations and dates from streams surveyed in 2017-2019 in the Northeastern NPR-A, ConocoPhillips Alaska, Inc.

Sites	Location	2017			2018			2019			
		Dates Fished	Latitude (NAD83)	Longitude (NAD83)	Dates Fished	Latitude (NAD83)	Longitude (NAD83)	Dates Fished	Latitude (NAD83)	Longitude (NAD83)	
Fyke Net Sites											
Tinmiaqsiugvik River Sites											
	UBLU 15.0	Tinmiaqsiugvik River	-	-	-	-	-	-	Jun 13-19	70.23514	-151.28639
			-	-	-	-	-	-	Jul 18-24	70.23514	-151.28639
			-	-	-	-	-	-	Aug 21-27	70.23514	-151.28639
Tinmiaqsiugvik River Tributary Sites											
	BC1	Bills Creek	-	-	-	Jun 21-28	70.21243	-151.24730	-	-	-
			-	-	-	Jul 18-25	70.21230	-151.24742	-	-	-
			-	-	-	Aug 22-29	70.21230	-151.24742	-	-	-
	BC2	Bills Creek	-	-	-	-	-	-	Jun 13-19	70.23598	-151.28456
			-	-	-	-	-	-	Jul 18-24	70.23598	-151.28456
			-	-	-	-	-	-	Aug 21-27	70.23598	-151.28456
Uvlutuuq Creek Sites											
	FC1801	Fish Creek	-	-	-	Jun 24-Jul 2	70.25113	-152.18906	Jun 13-19	70.25047	-152.18526
			-	-	-	Jul 18-25	70.25000	-152.18979	Jul 18-24	70.25047	-152.18526
			-	-	-	Aug 22-29	70.25111	-152.18286	Aug 21-27	70.25047	-152.18526
Uvlutuuq Creek Tributary Sites											
	FT1802	Willow 8	-	-	-	Jun 23-30	70.26294	-152.18381	Jun 13-19	70.26345	-152.18295
			-	-	-	Jul 18-25	70.26294	-152.18381	Jul 18-24	70.26345	-152.18295
			-	-	-	Aug 22-29	70.26289	-152.18391	Aug 21-27	70.26345	-152.18295
	FT1803	Willow 8	-	-	-	Jun 23-30	70.27795	-152.18988	Jun 13-19	70.27886	-152.18787
			-	-	-	Jul 18-25	70.27795	-152.18988	Jul 18-24	70.27886	-152.18787
			-	-	-	Aug 22-29	70.27795	-152.18988	Aug 21-27	70.27886	-152.18787
Kalikpik River Sites											
	K1802	Kalikpik River	-	-	-	Jun 23-30	70.31631	-152.24010	-	-	-
			-	-	-	Jul 18-25	70.31591	-152.23885	-	-	-
			-	-	-	Aug 22-29	70.31591	-152.23885	-	-	-
	K1902	Kalikpik River	-	-	-	-	-	-	Jun 13-19	70.30552	-152.24213
			-	-	-	-	-	-	Jul 18-24	70.30552	-152.24213
			-	-	-	-	-	-	Aug 21-27	70.30552	-152.24213

Table 1. Sampling locations and dates from streams surveyed in 2017-2019 in the Northeastern NPR-A, ConocoPhillips Alaska, Inc.

Sites	Location	2017			2018			2019			
		Dates Fished	Latitude (NAD83)	Longitude (NAD83)	Dates Fished	Latitude (NAD83)	Longitude (NAD83)	Dates Fished	Latitude (NAD83)	Longitude (NAD83)	
Kalikpik River Tributary Sites											
	W19601	Willow 6	-	-	-	-	-	-	Jun 13-19	70.30598	-152.23984
			-	-	-	-	-	-	Jul 18-24	70.30598	-152.23984
			-	-	-	-	-	-	Aug 21-27	70.30598	-152.23984
Iqalliqpik Creek Sites											
	J1701		Jun 17-24	70.18578	-151.96089	-	-	-	-	-	-
			Jul 21-28	70.18578	-151.96089	-	-	-	-	-	-
			Aug 27-30	70.18578	-151.96089	-	-	-	-	-	-
	J1702		Aug 27-Sept 2	70.15047	-152.08235	-	-	-	-	-	-
	J1703		Jul 21-28	70.146	-152.108	-	-	-	-	-	-
	J1704		Jun 17-24	70.14725	-152.12787	-	-	-	-	-	-
Iqalliqpik Creek Tributary Sites											
	JK1701	Judy Creek Kayyaaq	Jun 17-19	70.20281	-152.07515	-	-	-	-	-	-
	JK1702	Judy Creek Kayyaaq	Jun 17-24	70.18517	-152.12392	-	-	-	-	-	-
			Jul 21-28	70.18517	-152.12392	-	-	-	-	-	-
	JK1703	Judy Creek Kayyaaq	-	-	-	Jun 24-Jul 1	70.18057	-152.14136	Jun 13-19	70.18286	-152.14462
			-	-	-	Jul 18-25	70.18057	-152.14136	Jul 18-24	70.18286	-152.14462
			Aug 26-Sep 2	70.18068	-152.14101	Aug 22-29	70.18075	-152.14096	Aug 21-27	70.18286	-152.14462
	W17101	Willow 1	Jun 17-24	70.16694	-151.86176	Jun 21-30	70.16703	-151.85899	Jun 13-19	70.16694	-151.86070
			Jul 21-28	70.16694	-151.86176	Jul 18-25	70.16710	-151.85893	Jul 18-24	70.16694	-151.86070
			Aug 28-Sep 2	70.16694	-151.86176	Aug 22-29	70.16710	-151.85893	Aug 21-27	70.16694	-151.86070
	W17201	Willow 2	Jun 18-24	70.17058	-151.94106	Jun 23-30	70.17316	-151.94376	Jun 13-19	70.16879	-151.93584
			-	-	-	Jul 18-25	70.17319	-151.94368	Jul 18-24	70.16879	-151.93584
			-	-	-	Aug 23-29	70.17323	-151.94398	Aug 21-27	70.16879	-151.93584
	W17202	Willow 2	Jun 18-19	70.15627	-151.93256	-	-	-	-	-	-
			Jul 24-28	70.15627	-151.93256	-	-	-	-	-	-

Table 1. Sampling locations and dates from streams surveyed in 2017-2019 in the Northeastern NPR-A, ConocoPhillips Alaska, Inc.

Sites	Location	2017			2018			2019		
		Dates Fished	Latitude (NAD83)	Longitude (NAD83)	Dates Fished	Latitude (NAD83)	Longitude (NAD83)	Dates Fished	Latitude (NAD83)	Longitude (NAD83)
W17203	Willow 2	Jul 21-28	70.1405	-151.95709	-	-	-	-	-	-
		Aug 26-Sep 2	70.1405	-151.95709	-	-	-	-	-	-
W18204	Willow 2	-	-	-	Jun 23-Jul 1	70.13928	-151.96359	Jun 13-19	70.13928	-151.96371
		-	-	-	Jul 18-25	70.13923	-151.96373	Jul 18-24	70.13928	-151.96371
		-	-	-	Aug 22-29	70.13923	-151.96373	Aug 21-27	70.13928	-151.96371
W17301	Willow 3/Lake M0015	-	-	-	-	-	-	Jun 14-19	70.11221	-152.07718
		Jul 21-24	70.11221	-152.07718	Jul 18-21	70.11221	-152.07718	Jul 18-24	70.11221	-152.07718
		-	-	-	-	-	-	Aug 21-27	70.11221	-152.07718
W18302	Willow 3	-	-	-	Jun 26-Jul 2	70.12409	-152.11249	Jun 14-19	70.12417	-152.11244
		-	-	-	Jul 18-25	70.12419	-152.11252	Jul 18-24	70.12417	-152.11244
		-	-	-	Aug 22-29	70.12419	-152.11252	Aug 21-27	70.12417	-152.11244
W17401	Willow 4	Jun 17-24	70.09472	-152.1824	-	-	-	Jun 13-19	70.09484	-152.12231
		Jul 21-28	70.09472	-152.1824	Jul 18-25	70.09472	-152.18240	Jul 18-24	70.09484	-152.12231
		Aug 26-Sep 2	70.09472	-152.1824	Aug 22-29	70.09472	-152.18240	Aug 21-27	70.09484	-152.12231
W18401	Willow 4	-	-	-	Jun 23-Jul 2	70.07395	-152.20070	Jun 13-19	70.07395	-152.20070
		-	-	-	Jul 18-25	70.07395	-152.20070	Jul 18-24	70.07395	-152.20070
		-	-	-	Aug 22-29	70.07394	-152.20074	Aug 21-27	70.07395	-152.20070
W18402	Willow 4	-	-	-	Jun 23-30	70.08125	-152.12788	Jun 13-19	70.08125	-152.12788
		-	-	-	Jul 18-25	70.07998	-152.13721	Jul 18-24	70.08125	-152.12788
		-	-	-	Aug 22-29	70.07998	-152.13721	Aug 21-27	70.08125	-152.12788
W18405	Willow 4	-	-	-	Jun 23-30	70.03282	-152.19400	Jun 14-19	70.03360	-152.19516
		-	-	-	Jul 18-25	70.03604	-152.20155	Jul 18-24	70.03360	-152.19516
		-	-	-	Aug 22-29	70.03604	-152.20155	Aug 21-27	70.03360	-152.19516
Seine and Dip Net Sites										
SW7	Unnamed wetland tributary of Iqalliqpik Creek	24-Jun	70.19886	-152.25694	-	-	-	22-Aug	70.19877	-152.25656
SN172	Unnamed wetland tributary of Willow 3	24-Jun	70.11557	-152.09387	-	-	-	-	-	-

Table 1. Sampling locations and dates from streams surveyed in 2017-2019 in the Northeastern NPR-A, ConocoPhillips Alaska, Inc.

Sites	Location	2017			2018			2019		
		Dates Fished	Latitude (NAD83)	Longitude (NAD83)	Dates Fished	Latitude (NAD83)	Longitude (NAD83)	Dates Fished	Latitude (NAD83)	Longitude (NAD83)
SW14	Unnamed wetland tributary to Willow 3	-	-	-	18-Jul	70.123543	-152.07906	22-Aug	70.12354	-152.07907
SW23	Unnamed wetland tributary of Kalikpik River	-	-	-	1-Jul	70.31355	-152.21393	23-Aug	70.31353	-152.21405
SW2	Unnamed wetland tributary of Iqalliqpik Creek	-	-	-	1-Jul	70.12873	-152.06277	22-Aug	70.12819	-152.06237
SN18102	Unnamed wetland tributary of Willow 1	-	-	-	1-Jul	70.24829	-152.18876	23-Aug	70.15169	-151.82127
SN1820	Unnamed wetland tributary of Uvlutuuq Creek	-	-	-	1-Jul	70.24829	-152.18875	23-Aug	70.24854	-152.18726
SW1/SW8	Unnamed wetland tributary of Iqalliqpik Creek	-	-	-	1-Jul	70.13580	-152.01340	23-Aug	70.13614	-152.01369
SW2019	Unnamed wetland tributary of Judy Creek Kayyaaq	-	-	-	-	-	-	22-Aug	70.19144	-152.11200

Table 3. Comparison of a) number of fish caught, and b) catch per unit effort (CPUE; fish per 24 hours) across fyke net sites in the Northeastern NPR-A, 2019, ConocoPhillips Alaska, Inc.

a)

Species	Bills Creek	Uvlutuuq Creek	Uvlutuuq Creek Tributaries (Willow 8)		Judy Creek Kayyaaq	Kalikpik River	Kalikpik River Tributary (Willow 6)	Tinmiaqsiugvik River	Willow 1	Willow 2		Willow 3		Willow 4				2019 Total Catch	2019 % Total	2019 % Total (excluding Stickleback)
	BC2	FC1801	FT1802	FT1803	JK1703	K1902	W19601	UBLU 15.0	W17101	W17201	W18204	W17301	W18302	W17401	W18401	W18402	W18405			
Alaska blackfish	--	--	1	2	1	--	3	--	7	1	--	12	--	1	6	--	6	40	0.1	0.4
Arctic grayling	917	41	166	216	234	26	411	724	754	1442	1140	3	16	1176	325	380	2	7973	14.1	82.2
Broad whitefish	144	86	68	--	11	3	2	13	--	15	5	--	--	37	7	7	--	398	0.7	4.1
Burbot	1	4	--	16	--	--	2	--	--	--	--	--	--	--	--	--	--	23	< 0.1	0.2
Chum salmon	4	--	2	--	--	--	--	2	--	2	1	--	--	1	--	--	--	12	0.0	0.1
Humpback whitefish	55	--	3	--	3	--	--	17	--	--	--	--	--	1	3	--	--	82	0.1	0.8
Least cisco	17	13	8	--	35	13	102	6	--	17	1	--	--	98	39	7	--	356	0.6	3.7
Ninespine stickleback	13	7	8	1002	268	5	9	9	614	109	95	27059	367	148	147	1314	15535	46709	82.8	0.0
Pink salmon	24	1	270	--	--	--	--	10	--	136	1	--	--	123	--	1	--	566	1.0	5.8
Round whitefish	46	--	2	--	4	1	--	22	--	14	4	--	--	18	2	5	--	118	0.2	1.2
Slimy sculpin	3	2	--	--	1	--	--	8	--	--	--	--	--	--	--	--	--	14	< 0.1	0.1
Threespine stickleback	--	2	--	--	7	18	68	--	--	--	--	--	--	11	--	1	--	107	0.2	1.1
Total Catch	1224	161	528	1236	564	66	597	811	1375	1736	1247	27074	383	1614	529	1715	15543	56403	100.00	100.00
Number of Species	10	8	9	4	9	6	7	9	3	8	7	3	2	10	7	7	3	12	12	11
Effort (hours)	833.7	492.4	503.9	499.8	816.6	503.7	837.1	642.3	504.3	827.3	504.8	475.1	476.3	806.9	480	500.8	480	10185	10185	10185

b)

Species	Bills Creek	Uvlutuuq Creek	Uvlutuuq Creek Tributaries (Willow 8)		Judy Creek Kayyaaq	Kalikpik River	Kalikpik River Tributary (Willow 6)	Tinmiaqsiugvik River	Willow 1	Willow 2		Willow 3		Willow 4				2019 Total CPUE
	BC2	FC1801	FT1802	FT1803	JK1703	K1902	W19601	UBLU 15.0	W17101	W17201	W18204	W17301	W18302	W17401	W18401	W18402	W18405	
Alaska blackfish	--	--	0.0	0.1	0.0	--	0.1	--	0.3	0.0	--	0.6	--	0.0	0.3	--	0.3	0.1
Arctic grayling	26.4	2.0	7.9	10.4	6.9	1.2	11.8	27.1	35.9	41.8	54.2	0.2	0.8	35.0	16.3	18.2	0.1	18.8
Broad whitefish	4.1	4.2	3.2	--	0.3	0.1	0.1	0.5	--	0.4	0.2	--	--	1.1	0.4	0.3	--	0.9
Burbot	0.0	0.2	--	0.8	--	--	0.1	--	--	--	--	--	--	--	--	--	--	0.1
Chum salmon	0.1	--	0.1	--	--	--	--	0.1	--	0.1	0.0	--	--	0.0	--	--	--	0.0
Humpback whitefish	1.6	--	0.1	--	0.1	--	--	0.6	--	--	--	--	--	0.0	0.2	--	--	0.2
Least cisco	0.5	0.6	0.4	--	1.0	0.6	2.9	0.2	--	0.5	0.0	--	--	2.9	2.0	0.3	--	0.8
Ninespine stickleback	0.4	0.3	0.4	48.1	7.9	0.2	0.3	0.3	29.2	3.2	4.5	1366.9	18.5	4.4	7.4	63.0	776.8	110.1
Pink salmon	0.7	0.0	12.9	--	--	--	--	0.4	--	3.9	0.0	--	--	3.7	--	0.0	--	1.3
Round whitefish	1.3	--	0.1	--	0.1	0.0	--	0.8	--	0.4	0.2	--	--	0.5	0.1	0.2	--	0.3
Slimy sculpin	0.1	0.1	--	--	0.0	--	--	0.3	--	--	--	--	--	--	--	--	--	0.0
Threespine stickleback	--	0.1	--	--	0.2	0.9	1.9	--	--	--	--	--	--	0.3	--	0.0	--	0.3
2019 Total CPUE	35.2	7.6	25.1	59.4	16.6	3.1	17.1	30.3	65.4	50.4	59.3	1367.7	19.3	48.0	26.5	82.2	777.2	132.9
2019 Total CPUE (excluding stickleback)	34.9	7.3	24.8	11.2	8.7	2.9	16.9	30.0	36.2	47.2	54.8	0.8	0.8	43.6	19.1	19.2	0.4	22.8

Table 4. Total fish catch a), and catch rate (CPUE; fish per 24 hours) b) of 2017-2019 sampling seasons in the Northeastern NPR-A, ConocoPhillips Alaska, Inc.

a)

Species	2017			2018			2019		
	Total Catch	% Total	% Total (excluding stickleback)	Total Catch	% Total	% Total (excluding stickleback)	Total Catch	% Total	% Total (excluding stickleback)
Alaska blackfish	98	< 0.1	1.4	56	< 0.1	0.6	40	0.1	0.4
Arctic grayling	5785	15.2	85.2	7400	6.2	77.8	7973	14.1	82.2
Broad whitefish	465	1.2	6.8	608	0.5	6.4	398	0.7	4.1
Burbot	1	< 0.1	< 0.1	5	< 0.1	< 0.01	23	< 0.1	0.2
Chum salmon	11	< 0.1	< 0.1	3	< 0.1	< 0.01	12	0.0	0.1
Humpback whitefish	33	< 0.1	< 0.1	125	< 0.1	1.3	82	0.1	0.8
Least cisco	293	0.8	4.3	1171	1.0	12.3	356	0.6	3.7
Ninespine stickleback	31224	82.1	0.0	110171	92.1	0.0	46709	82.8	0.0
Pink salmon	0	0.0	0.0	0	0.0	0.0	566	1.0	5.8
Round whitefish	89	< 0.1	1.3	136	< 0.1	1.4	118	0.2	1.2
Slimy sculpin	14	< 0.1	< 0.1	3	< 0.1	< 0.1	14	< 0.1	0.1
Sockeye salmon	4	< 0.1	< 0.1	1	< 0.1	< 0.1	0	0.0	0.0
Threespined stickleback	0	0.0	0.0	3	< 0.1	< 0.1	107	0.2	1.1
Total	38017	100	100	119682	100	100	56403	100	100
Number of Species	11	11	10	12	12	11	12	12	11

b)

Species	CPUE (fish per 24 hours)			
	2017	2018	2019	Net Difference
Alaska blackfish	0.58	0.16	0.09	-0.49
Arctic grayling	34.27	21.34	18.79	-15.48
Broad whitefish	2.75	1.75	0.94	-1.82
Burbot	0.01	0.01	0.05	0.05
Chum salmon	0.07	0.01	0.03	-0.04
Humpback whitefish	0.20	0.36	0.19	0.00
Least cisco	1.74	3.38	0.84	-0.90
Ninespine stickleback	184.95	317.69	110.07	-74.89
Pink salmon	0.00	0.00	1.33	1.33
Round whitefish	0.53	0.39	0.28	-0.25
Slimy sculpin	0.08	0.01	0.03	-0.05
Sockeye salmon	0.00	0.02	0.00	0.00
Threespined stickleback	0.00	0.01	0.25	0.25
Total CPUE	225.19	345.12	132.90	-92.29
Total CPUE (excluding stickleback)	40.24	27.43	22.83	-17.40
Number of Species	11	12	12	-

Table 5. Fish tagged and released by site in 2019, Northeastern NPR-A, ConocoPhillips Alaska, Inc.

Species	Bills Creek	Uvlutuq Creek	Uvlutuq Creek Tributaries (Willow 8)		Judy Creek Kayyaaq	Kalikpik River	Kalikpik River Tributary (Willow 6)	Tinmiaqsivik River	Willow 1	Willow 2		Willow 3		Willow 4				Total fish released	% Total
	BC2	FC1801	FT1802	FT1803	JK1703	K1902	W19601	UBLU 15.0	W17101	W17201	W18204	W17301	W18302	W17401	W18401	W18402	W18405		
Arctic grayling	202	11	26	36	26	5	70	228	64	125	72	2	1	339	143	79	--	1429	75.5
Broad whitefish	83	1	65	--	3	1	1	11	--	10	2	--	--	35	6	4	--	222	11.7
Burbot	1	1	--	--	--	--	--	--	--	--	--	--	--	--	--	--	--	2	0.1
Humpback whitefish	43	--	2	--	2	--	--	14	--	--	--	--	--	1	3	--	--	65	3.4
Least cisco	13	7	6	--	8	3	18	3	--	9	1	--	--	27	11	1	--	107	5.7
Round whitefish	16	--	2	--	2	1	--	13	--	5	4	--	--	14	2	4	--	63	3.3
Total fish released	358	25	101	36	41	10	89	269	64	149	79	2	1	416	165	88	--	1893	100
% Total	18.9	1.3	5.3	1.9	2.2	0.5	4.7	14.2	3.4	7.9	4.2	0.1	0.1	22.0	8.7	4.6	0.0	100.0	

Table 6. Fish recapture locations from 2019 in the Northeastern NPR-A, ConocoPhillips Alaska, Inc.

		2019 Recapture Sites																Total	
		Bill's Creek	Fish Creek Uvlutuuq	Fish Creek Uvlutuuq Tribs. (Willow 8)		Judy Creek Kayyaaq	Kalikpik River	Kalikpik River Trib. (Willow 6)	Tinmiaqsiugvik River Ublutuoch	Willow 1	Willow 2		Willow 3		Willow 4				
Release Sites - 2019 and earlier		BC2	FC1801	FT1802	FT1803	JK1703	K1902	W19601	UBLU 15.0	W17101	W17201	W18204	W17301	W18302	W17401	W18401	W18402	W18405	
Bill's Creek	BC1*	61	-	-	-	-	-	-	5	-	-	-	-	-	1	1	-	-	68
	BC2	68	-	-	-	-	-	-	6	-	-	-	-	-	-	-	-	-	74
Fish Creek Uvlutuuq	FC1801	-	1	-	-	-	-	-	-	-	-	-	-	-	-	-	-	-	1
Fish Creek Uvlutuuq Tribs. (Willow 8)	FT1802	-	2	8	-	-	-	-	-	-	-	-	-	-	-	-	-	-	10
	FT1803	-	-	-	14	-	-	-	-	-	-	-	-	-	-	-	-	-	14
Judy Creek Kayyaaq	JK1702*	1	-	-	-	-	-	-	-	-	5	1	-	-	-	-	-	-	7
	JK1703	-	-	-	-	-	-	-	-	-	-	1	-	-	-	-	-	-	1
Kalikpik River	K1902	-	-	-	-	-	-	-	-	-	-	-	-	-	-	-	-	-	0
Kalikpik River Trib. (Willow 6)	W19601	-	-	-	-	-	-	1	-	-	-	-	-	-	-	-	-	-	1
Tinmiaqsiugvik River Ublutuoch	U0901*	-	-	-	-	-	-	-	2	-	-	-	-	-	-	-	-	-	2
	UB26*	5	-	-	-	-	-	-	14	-	-	-	-	-	2	-	-	-	21
	UBLU 15.0	29	1	-	-	-	-	-	9	-	-	-	-	-	-	-	-	-	39
Willow 1	W17101	-	-	-	-	-	-	-	-	70	-	-	-	-	-	-	-	-	70
	W17201	1	-	-	-	2	-	-	-	-	72	26	-	-	3	-	1	-	105
Willow 2	W17202*	-	-	-	-	-	-	-	-	-	6	1	-	-	-	-	-	-	7
	W17203*	-	-	-	-	-	-	-	-	-	14	10	-	-	1	-	-	-	25
Willow 3	W18204	-	-	-	-	-	-	-	-	-	28	43	-	-	-	1	-	-	72
	W17301	-	-	-	-	-	-	-	-	-	-	-	-	-	-	-	-	-	-
	W18302	-	-	-	-	-	-	-	-	-	-	-	-	-	-	-	-	-	-
Willow 4	W17401	1	-	-	-	4	-	-	-	-	3	-	-	-	55	11	18	-	92
	W18401	-	1	-	-	-	-	-	-	-	1	-	-	-	9	11	6	-	28
	W18402	-	-	1	-	-	-	-	-	-	1	2	-	-	4	-	4	-	12
	W18405	-	-	-	-	-	-	-	-	-	-	-	-	-	-	-	-	-	-
Judy Creek Iqalliipik	J1701*	-	-	-	-	-	-	-	-	-	1	2	-	-	1	1	1	-	6
	J1702*	-	-	-	-	-	-	-	-	-	-	-	-	-	1	-	-	-	1
	J1703*	-	-	-	-	-	-	-	-	-	-	-	-	-	-	1	-	-	1
Total		166	5	9	14	6	-	1	36	71	131	86	-	-	77	26	30	-	658

*Station established prior to 2019

Note: Shaded cells designate fish released and recaptured at the same station.

Table 7. Fish tagged a), and recaptured b), in 2017-2019 sampling seasons in the Northeastern NPR-A, ConocoPhillips Alaska, Inc.

a) Sampling year and number of fish tagged

Species	Sampling year			Total	Total %
	2017	2018	2019		
Alaska blackfish	0	1	0	1.0	0.0
Arctic grayling	755	1337	1429	3521.0	71.7
Broad whitefish	64	373	222	659.0	13.4
Burbot	1	4	2	7.0	0.1
Humpback whitefish	25	105	65	195.0	4.0
Least cisco	80	154	107	341.0	6.9
Round whitefish	49	72	63	184.0	3.7
Unknown	0	0	5	5.0	0.1
Total	974	2046	1893	4913.0	100.0

b) Sampling year and number of fish recaptured

Species	Sampling year			Total	Total %	Recapture Rate (tagged/recaptured)*100
	2017	2018	2019			
Arctic grayling	214	408	617	1239	92.5	35.2
Broad whitefish	2	22	13	37	2.8	5.6
Burbot	0	1	1	2	0.1	28.6
Humpback whitefish	1		12	13	1.0	6.7
Least cisco	1	22	8	31	2.3	9.1
Round whitefish	6	4	7	17	1.3	9.2
Total	224	457	658	1339	100.0	27.3

Table 8. Fish recapture locations from 2017-2019 in the Northeastern NPR-A, ConocoPhillips Alaska, Inc.

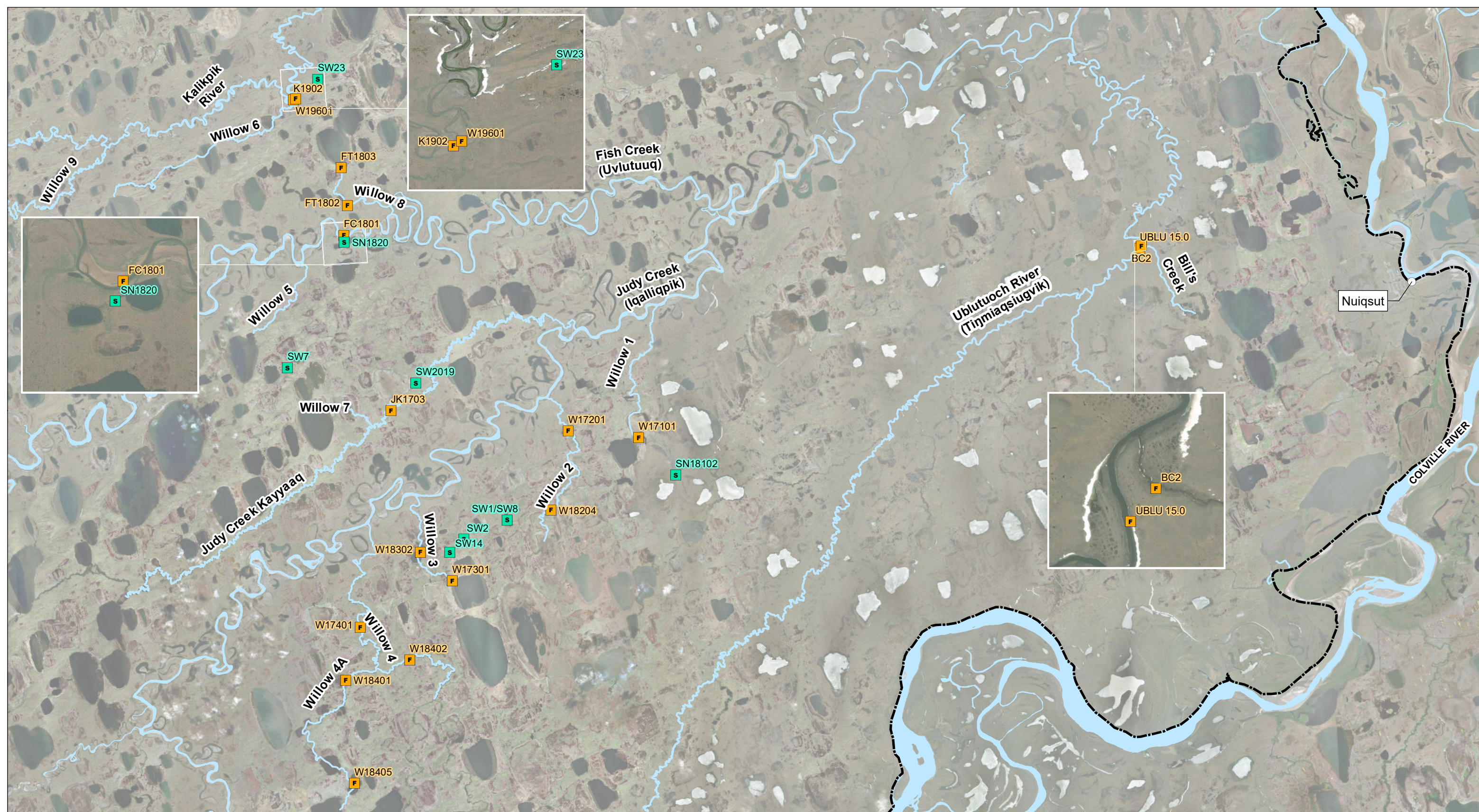
Release sites - 2019 and earlier	2017, 2018, and 2019 Recapture Sites																								Total Recaptured	Total Tags Deployed				
	Bill's Creek		Fish Creek Uvlutuq	Fish Creek Uvlutuq Tribs. (Willow 8)		Judy Creek Iqallipik				Judy Creek Kayyaaq			Kalikpik River		Kalikpik River Trib. (Willow 6)	Tinmiaqsiugvik River Ublutuoch	Willow 1	Willow 2				Willow 3		Willow 4						
	BC1	BC2	FC1801	FT1802	FT1803	J1701	J1702	J1703	J1704	JK1701	JK1702	JK1703	K1802	K1902	W19601	UBLU 15.0	W17101	W17201	W17202	W17203	W18204	W17301	W18302	W17401			W18401	W18402	W18405	
Bill's Creek	BC1	67	61	-	1	-	-	-	-	-	-	-	-	-	-	5	-	-	-	-	-	-	-	1	1	-	-	136	551	
	BC2	-	68	-	-	-	-	-	-	-	-	-	-	-	-	6	-	-	-	-	-	-	-	-	-	-	-	74	358	
Fish Creek Uvlutuq	FC1801	-	-	3	-	-	-	-	-	-	-	-	-	-	-	-	-	1	-	-	-	-	-	-	-	-	4	95		
Uvlutuq Tribs. (Willow 8)	FT1802	-	-	4	24	-	-	-	-	-	-	-	-	-	-	-	-	-	-	-	-	-	-	-	1	-	29	241		
	FT1803	-	-	-	-	14	-	-	-	-	-	-	-	-	-	-	-	-	-	-	-	-	-	-	-	-	14	38		
Judy Creek Iqallipik	J1701	-	-	1	-	-	9	-	-	-	8	1	-	-	-	-	-	10	-	3	4	-	-	10	3	2	-	51	146	
	J1702	-	-	-	-	-	-	-	-	-	-	-	-	-	-	-	-	-	-	-	-	-	-	1	-	-	1	6		
	J1703	-	-	-	-	-	-	8	-	-	-	-	-	-	-	-	-	2	-	1	-	-	-	1	2	1	-	15	59	
	J1704	-	-	-	-	-	-	-	-	-	-	-	-	-	-	-	-	-	-	-	-	-	-	-	-	-	-	11		
Judy Creek Kayyaaq	JK1701	-	-	-	-	-	-	-	-	-	1	-	-	-	-	-	-	-	-	-	-	-	-	-	-	-	1	11		
	JK1702	1	1	1	1	-	-	-	-	1	-	26	1	-	-	-	-	6	-	-	2	-	-	2	1	-	43	247		
	JK1703	-	-	-	-	-	-	-	-	-	-	-	-	-	-	-	-	-	-	-	1	-	-	-	-	-	1	115		
Kalikpik River	K1802	-	-	-	-	-	-	-	-	-	-	-	-	-	-	-	-	-	-	-	-	-	-	-	-	-	0	13		
	K1902	-	-	-	-	-	-	-	-	-	-	-	-	-	-	-	-	-	-	-	-	-	-	-	-	-	-	10		
Kalikpik River Trib. (Willow 6)	W19601	-	-	-	-	-	-	-	-	-	-	-	-	1	-	-	-	-	-	-	-	-	-	-	-	-	1	89		
Tinmiaqsiugvik River Ublutuoch	U0901*	2	-	-	-	-	-	-	-	-	-	-	-	-	-	2	-	-	-	-	-	-	-	-	-	-	4	-		
	U1302*	-	-	-	-	-	-	-	-	1	-	-	-	-	-	-	-	-	-	-	-	-	-	-	-	-	1	-		
	UB26*	5	5	1	-	-	-	-	-	-	-	-	-	-	-	14	-	1	-	-	-	-	-	2	-	-	28	-		
	UBLU 15.0	-	29	1	-	-	-	-	-	-	-	-	-	-	-	9	-	-	-	-	-	-	-	-	-	-	39	269		
Willow 1	W17101	-	-	-	-	-	-	-	-	-	-	-	-	-	-	79	-	-	-	-	-	-	-	-	-	-	79	71		
Willow 2	W17201	-	1	-	-	1	-	-	-	5	2	-	-	-	-	-	-	189	3	10	42	-	-	5	1	1	-	260	488	
	W17202	-	-	-	-	-	-	-	-	-	-	-	-	-	-	-	-	6	2	3	3	-	-	-	-	-	14	8		
	W17203	1	-	-	-	-	-	-	-	1	-	-	-	-	-	-	-	42	1	55	38	-	-	2	1	-	141	108		
	W18204	-	-	-	-	-	-	-	-	-	1	-	-	-	-	-	-	52	-	-	92	-	-	-	1	-	146	192		
Willow 3	W17301	-	-	-	-	-	-	-	-	-	-	-	-	-	-	-	-	-	-	-	-	-	-	-	-	-	-	2		
	W18302	-	-	-	-	-	-	-	-	-	-	-	-	-	-	-	-	-	-	-	-	-	-	-	-	-	-	1		
Willow 4	W17401	-	1	-	-	1	-	1	-	1	4	-	-	-	-	-	-	7	-	-	1	-	-	92	28	21	-	157	1030	
	W18401	-	-	2	-	-	-	-	-	-	-	-	-	-	-	-	-	2	-	-	-	-	23	40	8	-	75	480		
	W18402	-	-	-	1	-	-	-	-	-	-	-	-	-	-	-	-	1	-	-	2	-	6	4	9	-	23	274		
	W18405	-	-	-	-	-	-	-	-	-	-	-	-	-	-	-	-	-	-	-	-	-	-	-	-	-	-	-		
Crea Creek	C1301*	-	-	-	-	-	-	-	-	-	-	-	-	-	-	-	-	-	-	-	-	-	-	1	-	-	1	-		
Total		76	166	13	27	14	11	-	10	-	-	43	9	-	-	1	36	79	319	6	72	185	-	-	146	82	43	-	1338	4913

Note: Shaded cells designate fish released and recaptured at the same station.

Table 9. Arctic grayling descriptive statistics by per size class and year at sites during 2017-2019 in the Northeastern NPR-A, ConocoPhillips Alaska, Inc.

	Size-0			Size-1			Size-2		
	June	July	August	June	July	August	June	July	August
2017									
Mean FL (mm)	NA	44.3	64.1	70.3	93.5	127.5	129.4	153.2	183.7
N	NA	187	72	2032	1181	41	804	220	28
SE	NA	0.3	0.9	0.2	0.3	2.5	0.6	0.8	1.7
Minimum	NA	29	50	48	67	96	96	131	166
Median	NA	45	64	70	92	125	125	153	184
Maximum	NA	53	78	95	129	156	170	180	199
2018									
Mean FL (mm)	NA	50.7	54.0	76.6	80.8	103.0	131.1	139.6	162.7
N	NA	3	14	76	3445	179	802	728	63
SE	NA	6.4	1.9	0.9	0.2	1.1	0.5	0.4	1.9
Minimum	NA	38	43	59	61	79	96	121	141
Median	NA	55	54	76.5	79	100	130	138	160
Maximum	NA	59	68	94	120	140	165	170	194
2019									
Mean FL (mm)	NA	42.8	51.7	59.2	79.7	99.6	113.3	138.3	171.9
N	NA	6	30	218	1756	123	2261	734	258
SE	NA	2.4	0.9	0.5	0.2	1.2	0.3	0.5	1.0
Minimum	NA	36	43	45	58	76	74	96	130
Median	NA	43.5	51	58	79	97	112	138	173
Maximum	NA	50	60	76	105	140	155	176	205

FIGURES



2019 Sampling Location

- F Fyke Net
- S Seine Net

- NHD Named Streams
- Study Area
- National Petroleum Reserve - Alaska



WILLOW FISHERIES OVERVIEW

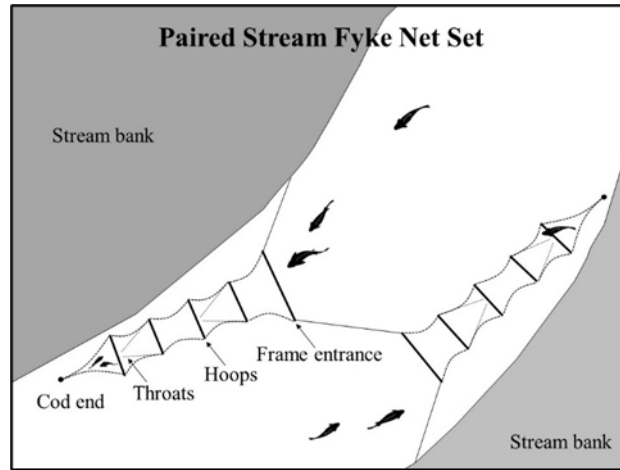


SCALE: 0 1.5 3 mi

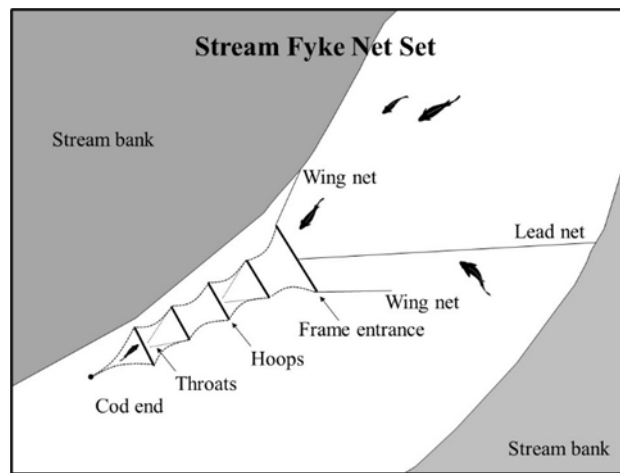
FIGURE: **1**

Figure 2. Fyke net schematics of a paired stream set (a), a single stream set (b), and a lake set (c) used to capture fish in 2019 in the Northeastern NPR-A, ConocoPhillips Alaska, Inc.

(a)



(b)



(c)

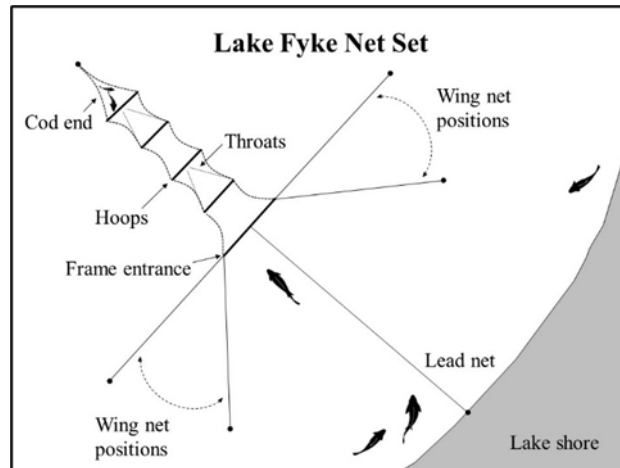


Figure 3. Water temperature at sites sampled in 2019 in the Northeastern NPR-A, ConocoPhillips Alaska, Inc.

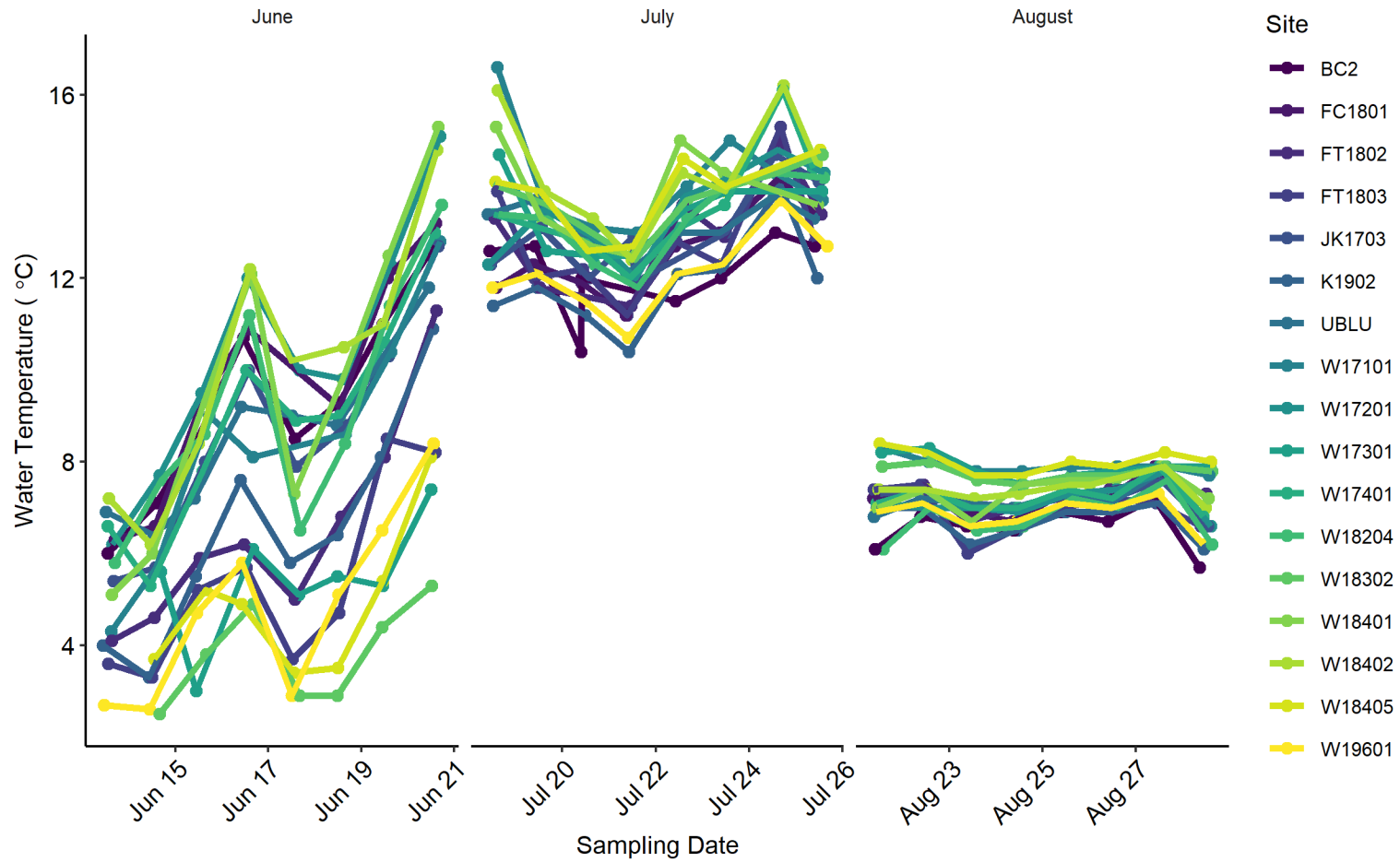


Figure 4. Specific conductivity at sites sampled in 2019 in the Northeastern NPR-A, ConocoPhillips Alaska, Inc.

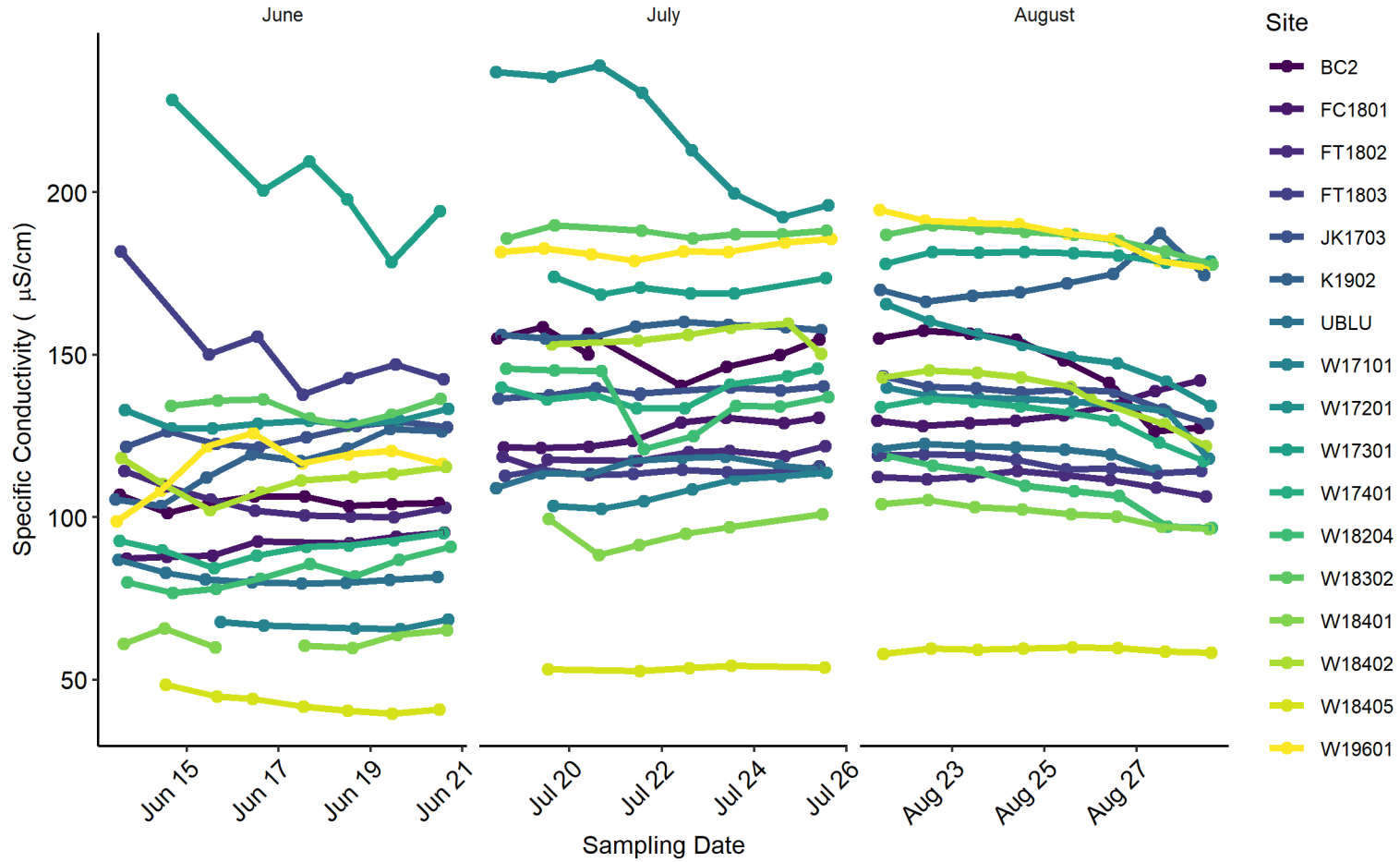


Figure 5. Species composition with and without ninespine stickleback at sites sampled in 2019 in the Northeastern NPR-A, ConocoPhillips Alaska, Inc.

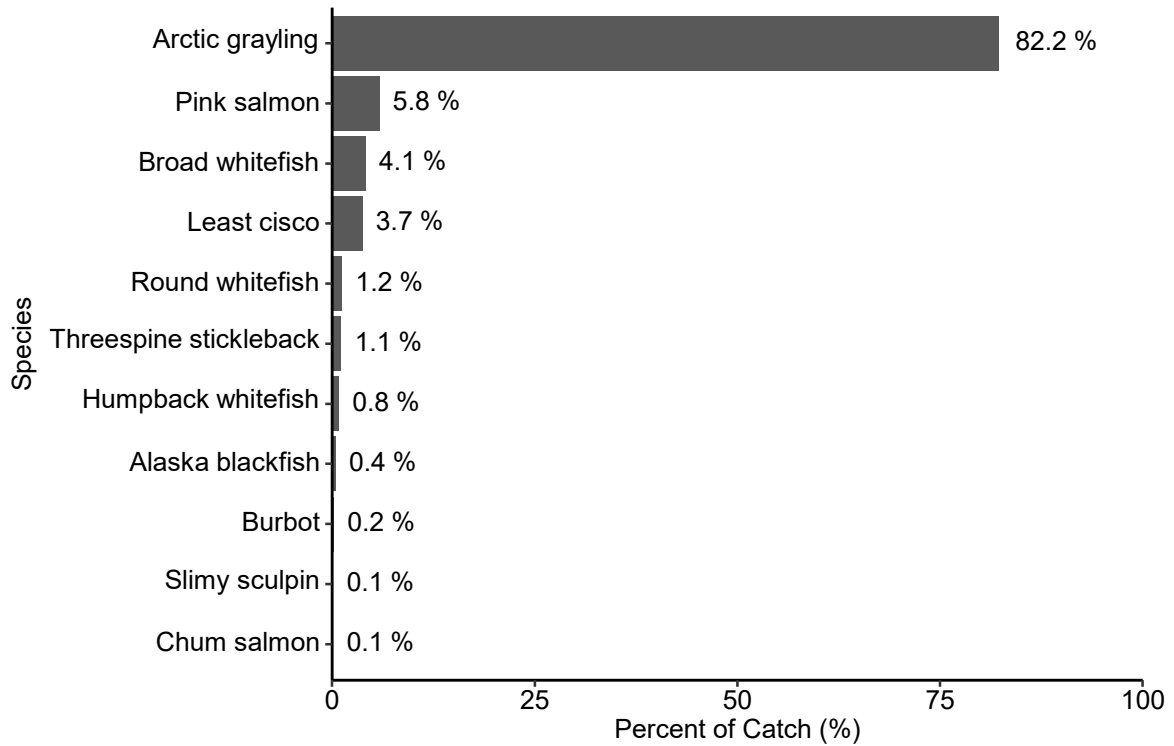
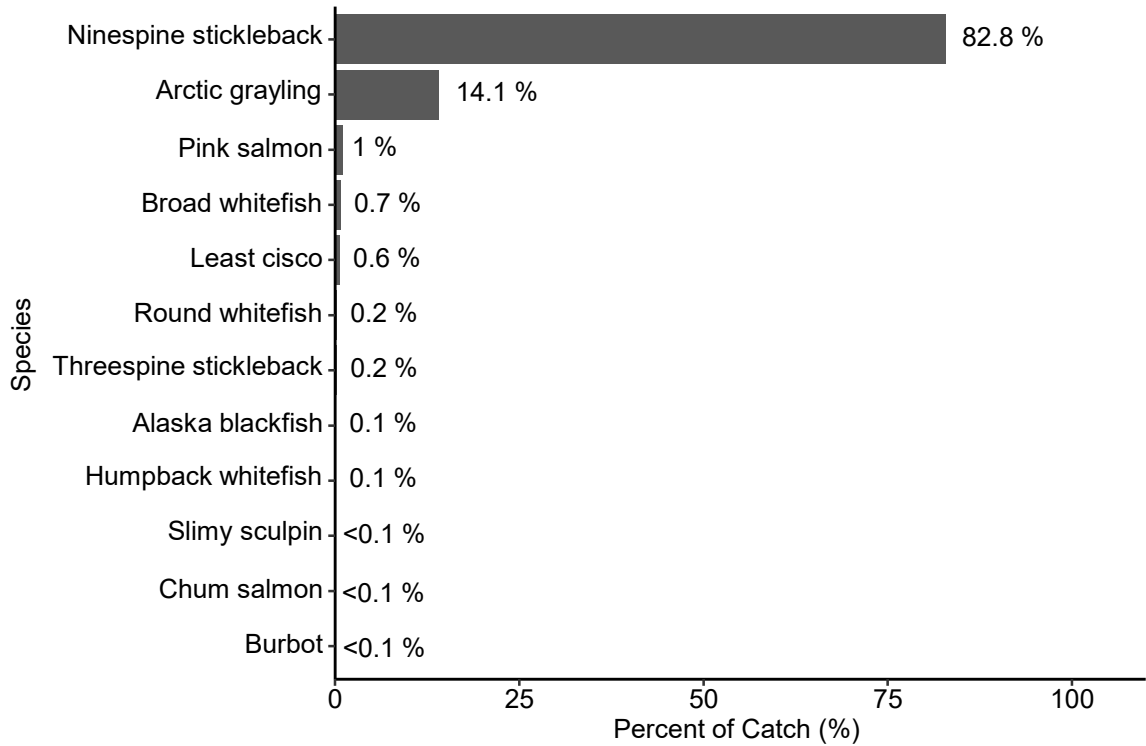


Figure 6. Catch per unit effort (CPUE; fish per 24 hours) across streams sampled in 2019 of a) all species captured and b) excluding ninespine stickleback in the Northeastern NPR-A, ConocoPhillips Alaska, Inc.

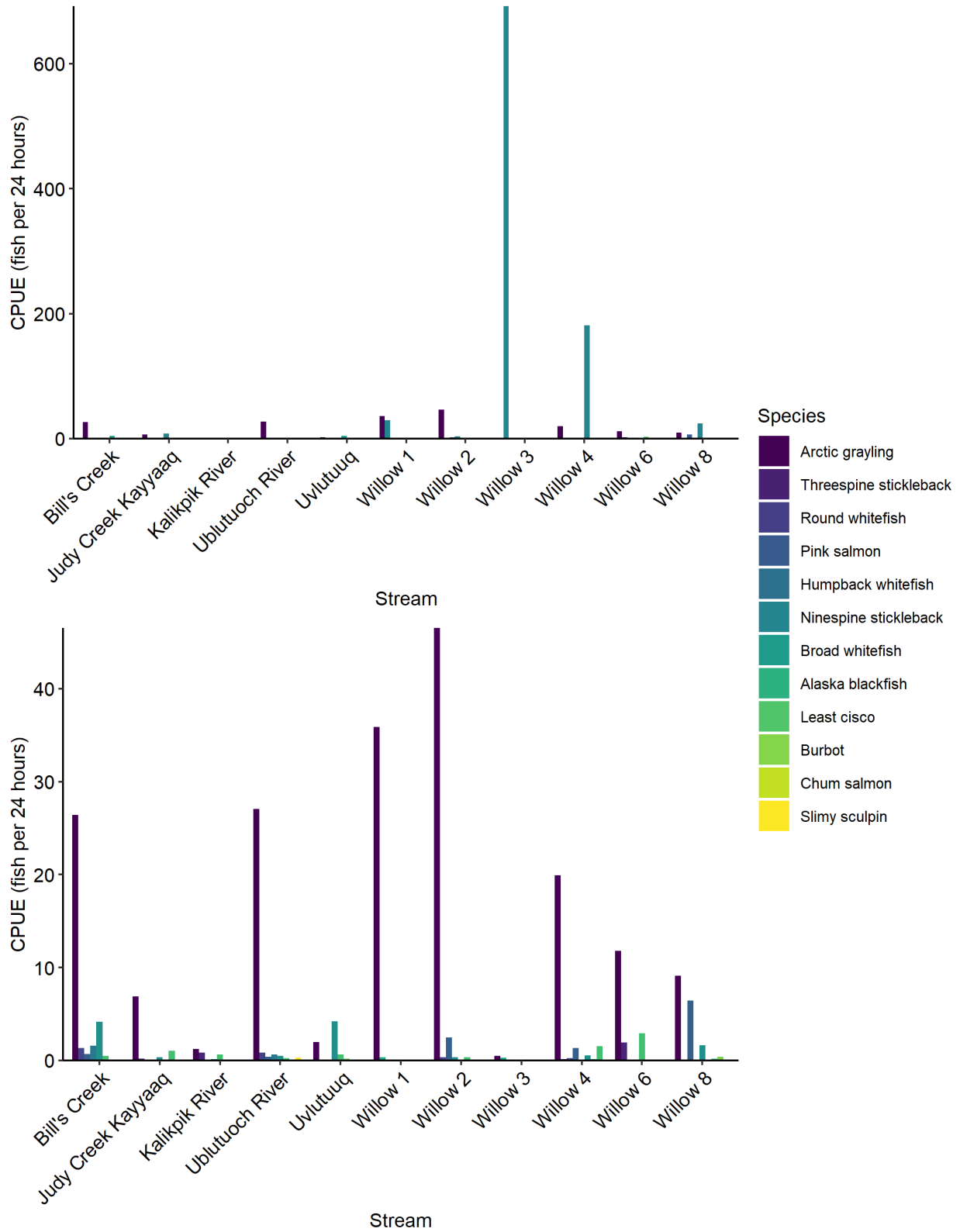
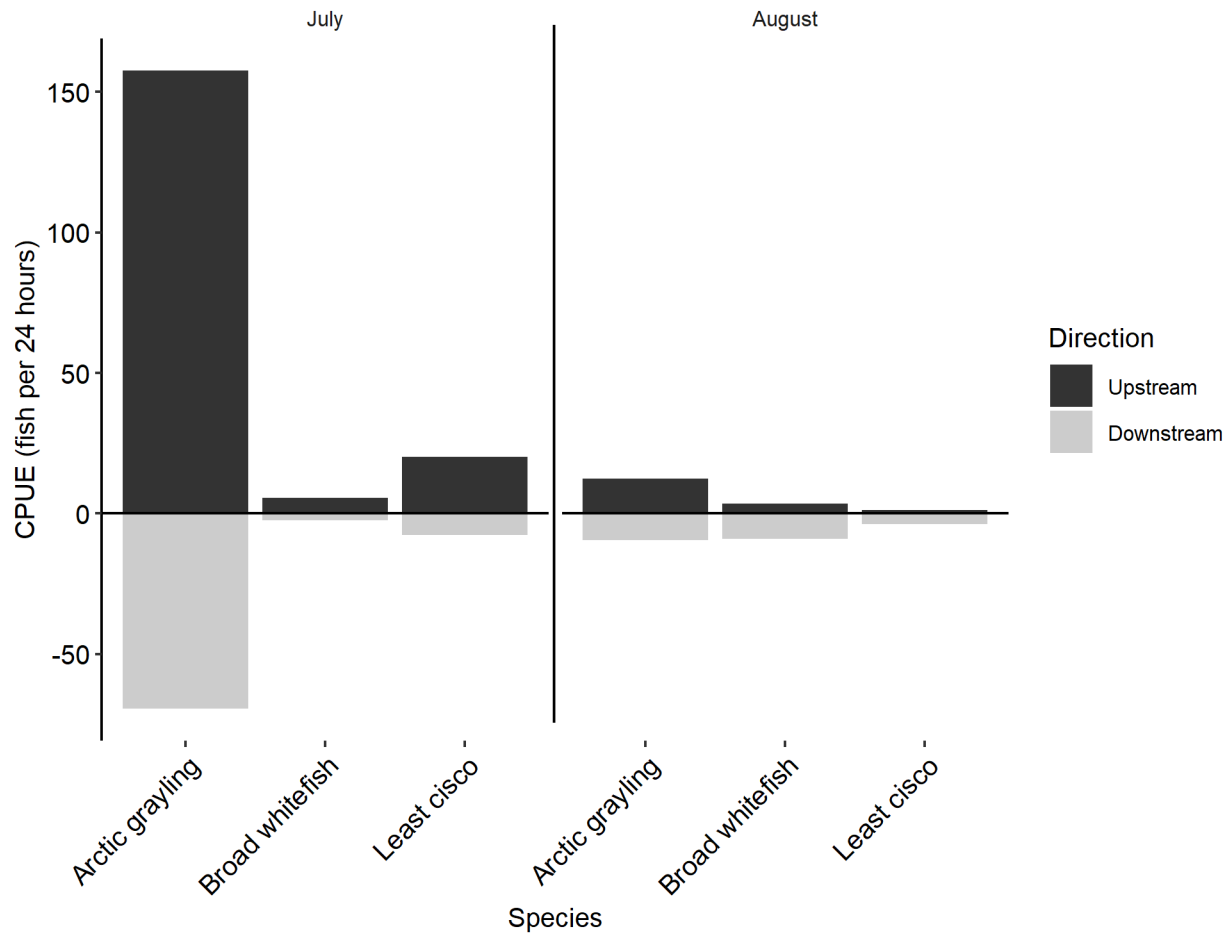
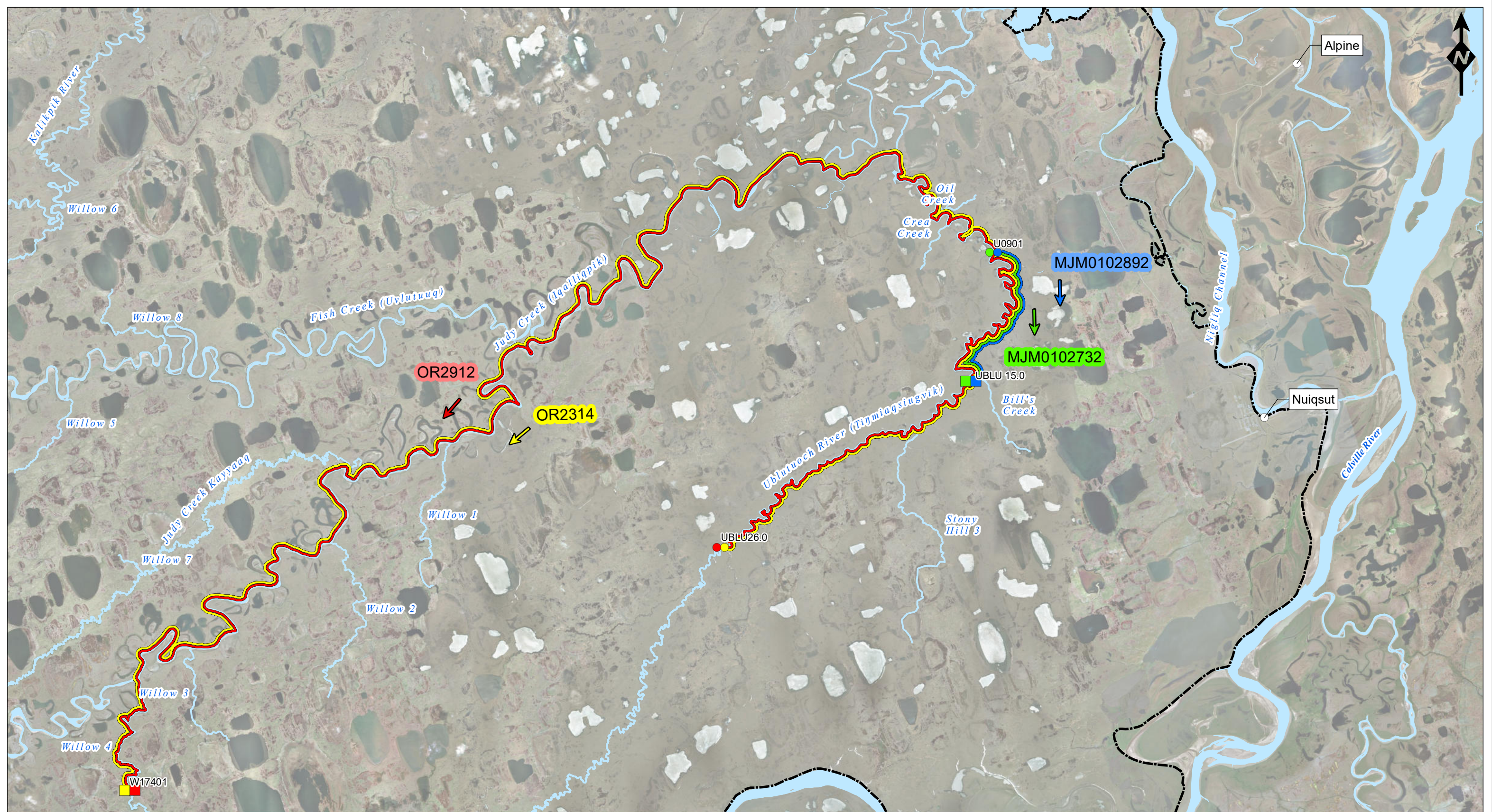


Figure 7. Directional movements in catch per unit effort (CPUE; fish per 24 hours) of the three most abundant fish species (excluding ninespine stickleback) captured in July and August 2019 in the Northeastern NPR-A, ConocoPhillips Alaska, Inc.





Tag Number	Species	Capture Date	Recapture Date	Days at large	Growth (mm)	Distance traveled (mi)
MJM0102732	Round whitefish	8/30/2014	6/20/2019	1755	61	8
MJM0102892	Round whitefish	8/26/2014	6/14/2019	1753	33	8
OR2314	Arctic grayling	6/23/2018	6/16/2019	358	25	78
OR2912	Arctic grayling	6/23/2018	6/18/2019	360	N/A	78

NHD Named Streams
 Study Area
 National Petroleum Reserve - Alaska
 Recapture Location
 Direction of Travel
 Capture Location



SELECT TAGGED ARCTIC GRAYLING AND ROUND WHITEFISH RECAPTURE LOCATIONS, 2019

 SCALE: 0 1.5 3 mi
 FIGURE: **8**

Figure 9. Length frequency distributions of Arctic grayling captured across sites during June, July, and August 2017 - 2019 in the Northeastern NPR-A, ConocoPhillips Alaska, Inc.

Note: Length distributions of each size class are depicted by brackets shown above bars. Note the slight right shift (growth) of all size classes of fish through the season, particularly in 2017. Also, note the relative abundance and length difference of size-0 fish during July and August across years sampled.

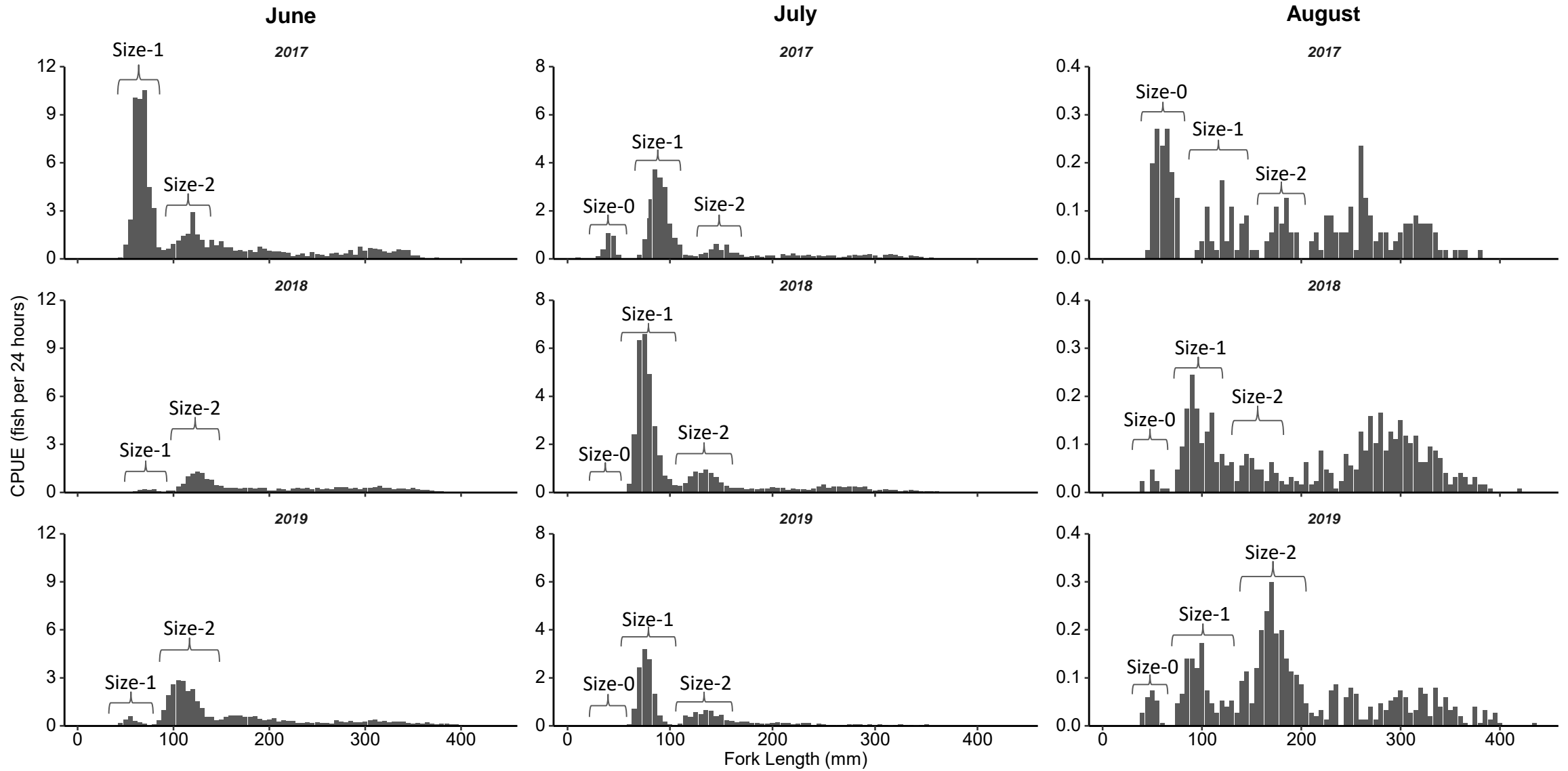
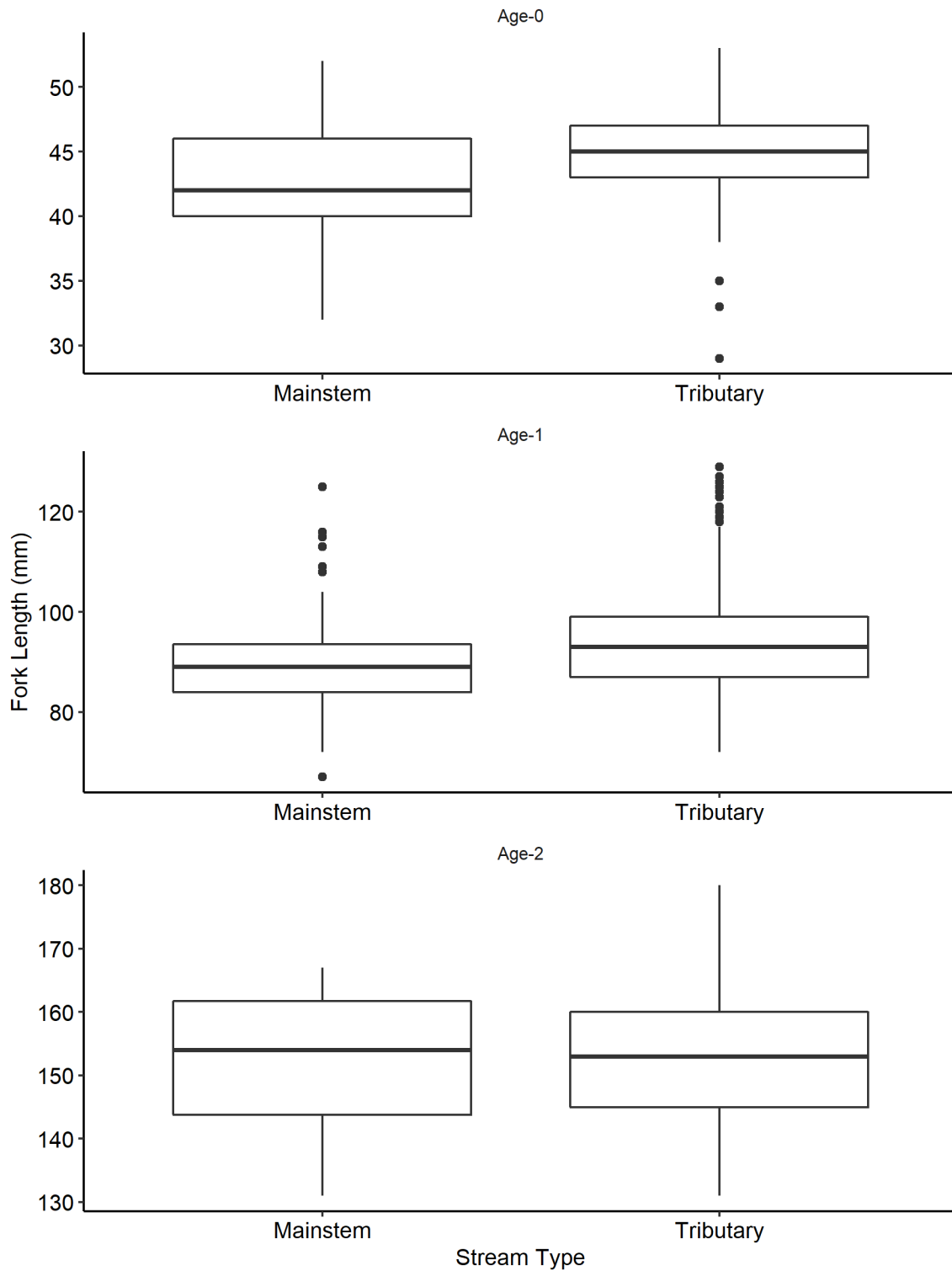
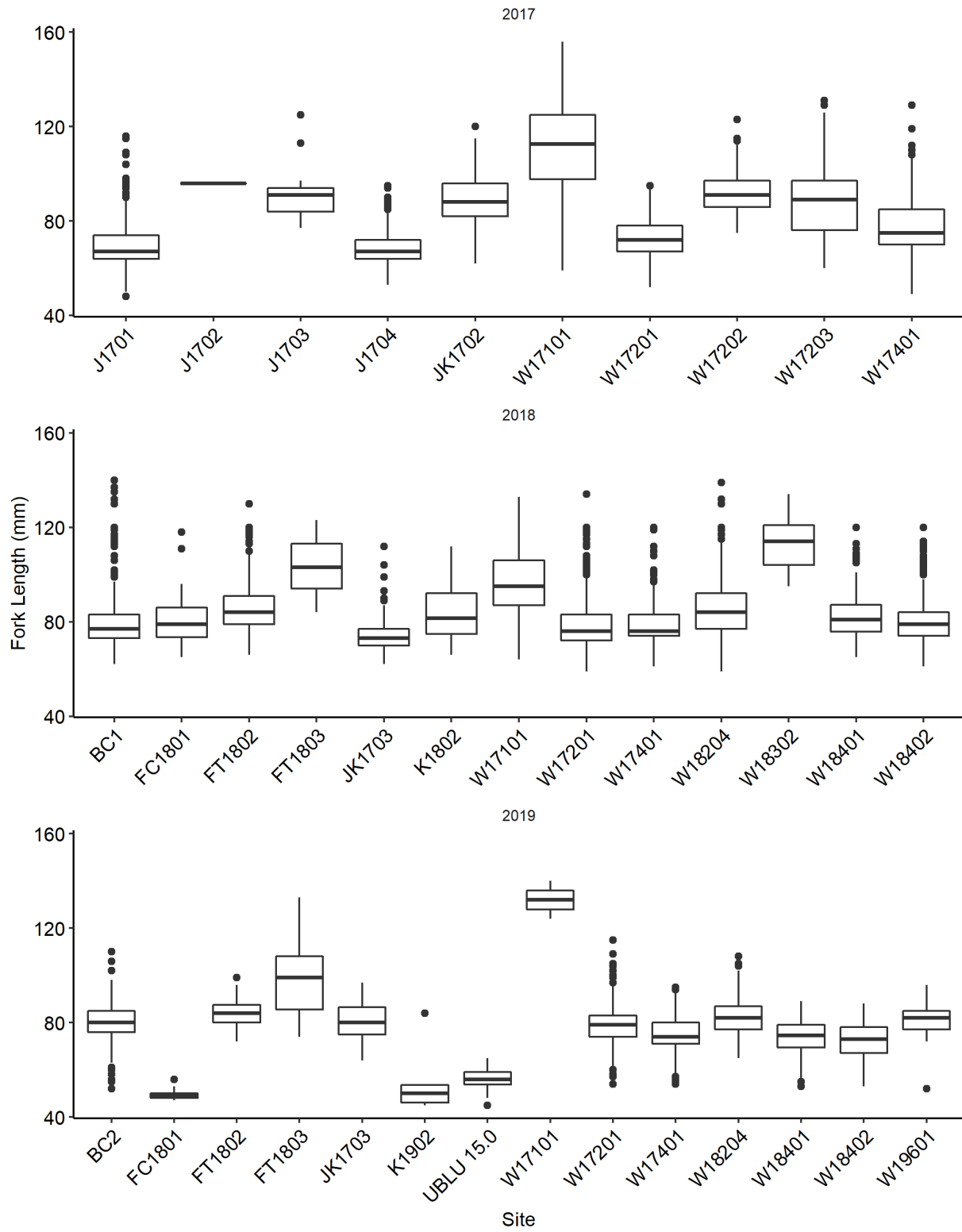


Figure 10. Mean fork length comparisons of age-0 (a), age-1 (b), and age-2 (c) Arctic grayling captured from tributary and mainstem sites in July 2017 in the Northeastern NPR-A, ConocoPhillips Alaska, Inc.



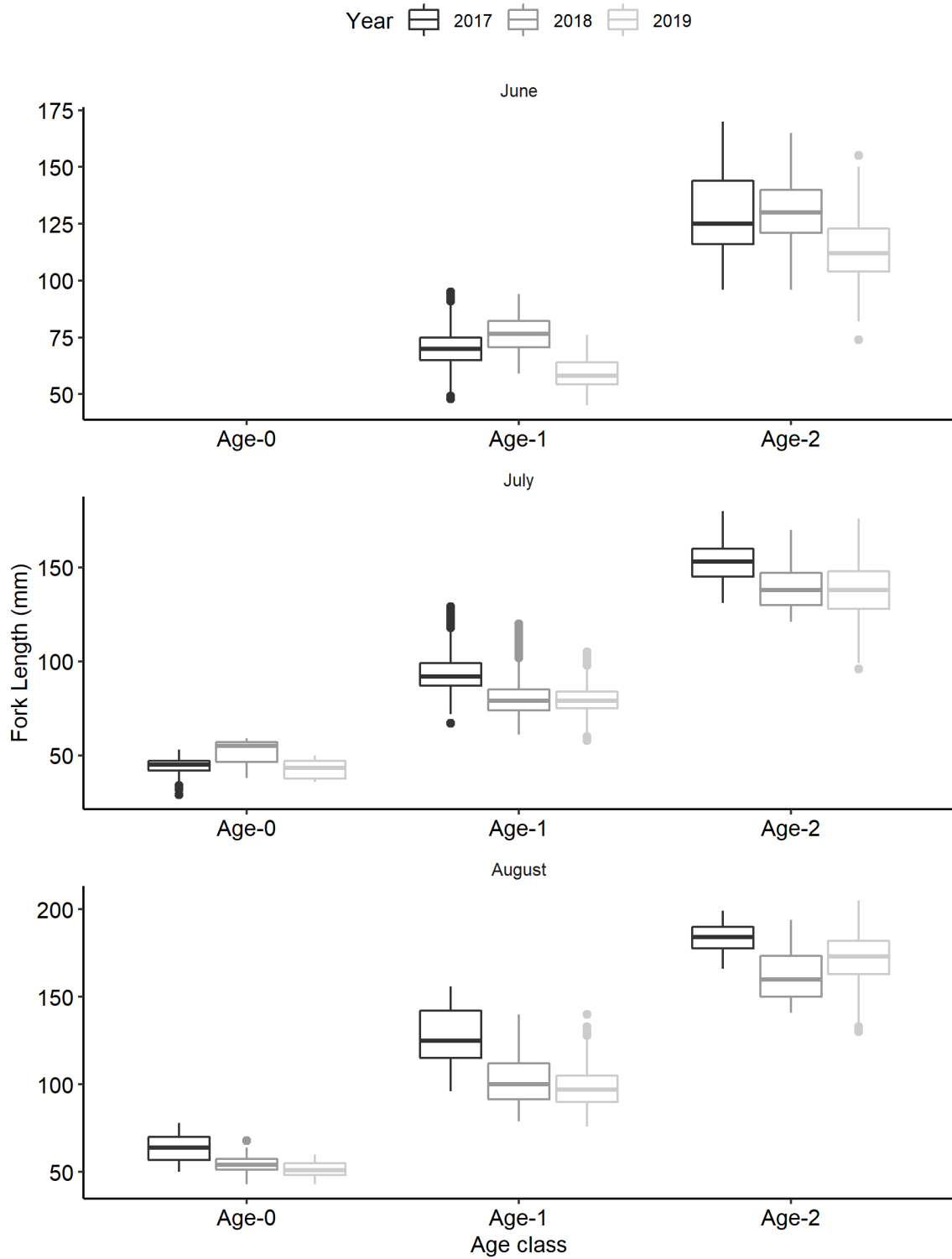
NOTE: Points represent outliers beyond 1.5 times the interquartile range past the 25th and 75th percentiles of the data.

Figure 11. Mean fork length comparison of age-1 Arctic grayling across sites during 2017- 2019 in the Northeastern NPR-A, ConocoPhillips Alaska, Inc.



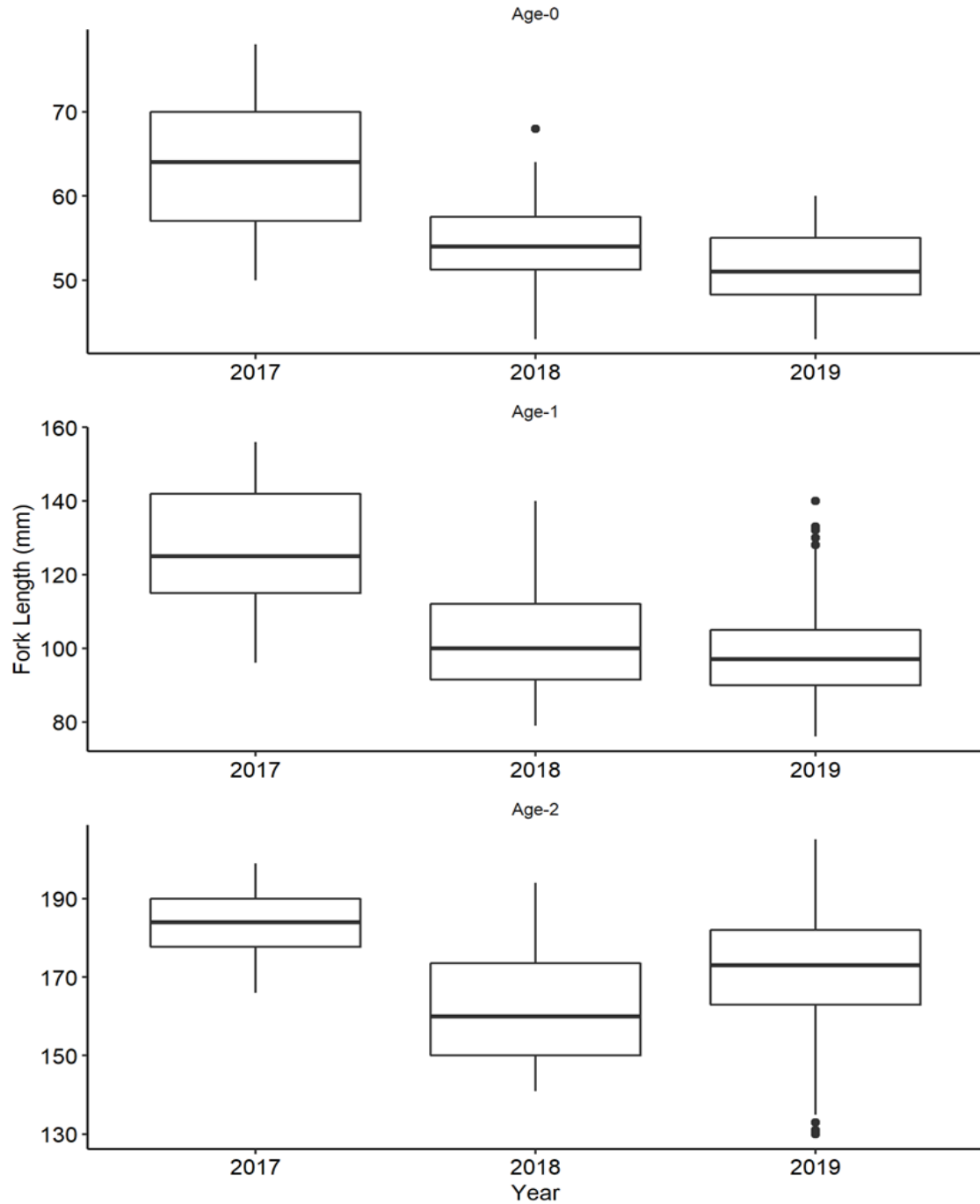
NOTE: Points represent outliers beyond 1.5 times the interquartile range past the 25th and 75th percentiles of the data.

Figure 12. Comparison of Arctic grayling mean fork length per age group and year in June, July, and August in 2017–2019 in the Northeastern NPR-A, ConocoPhillips Alaska, Inc.



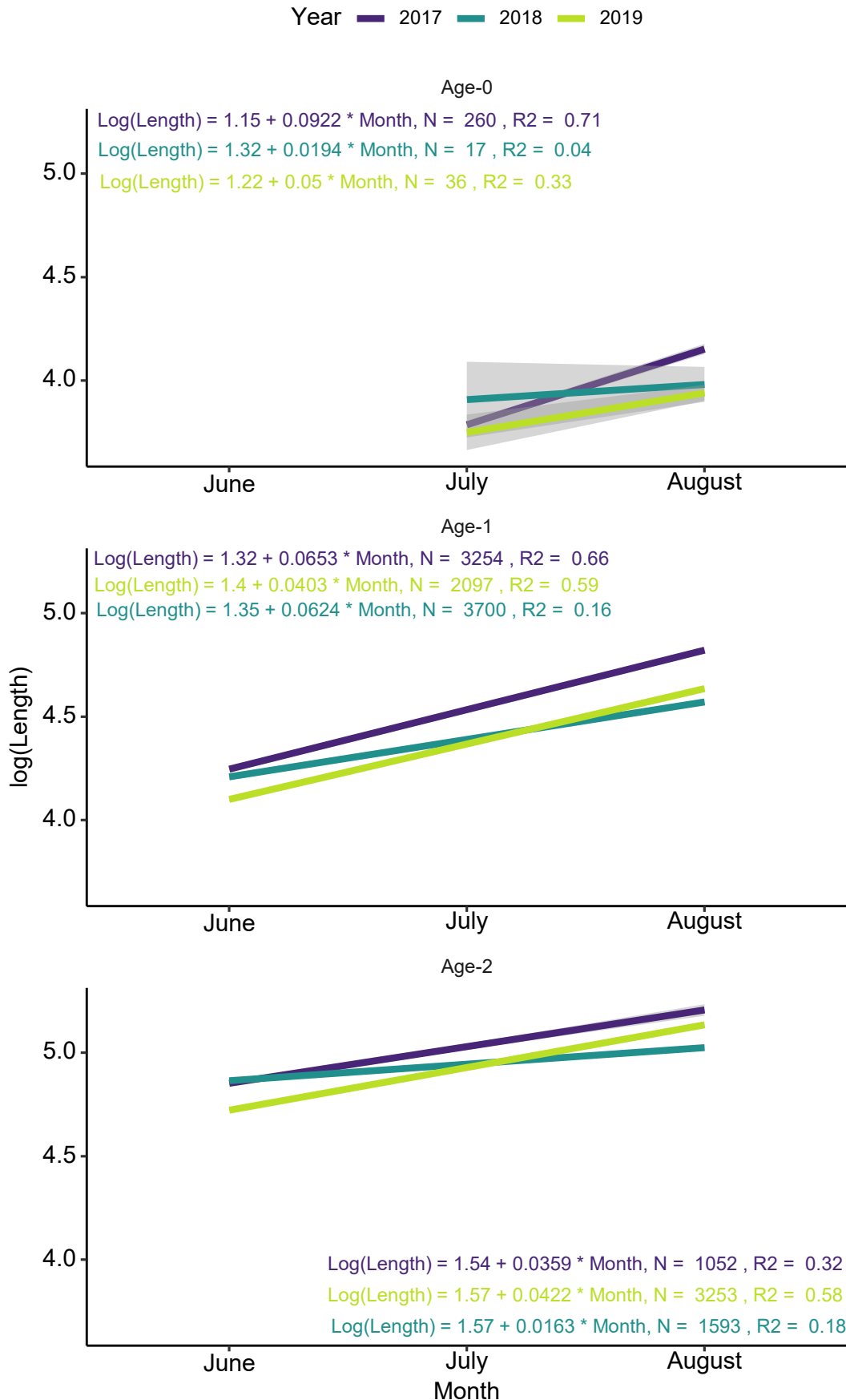
NOTE: Points represent outliers beyond 1.5 times the interquartile range past the 25th and 75th percentiles of the data.

Figure 13. Mean fork length of Arctic grayling by age class during August 2017-2019 in the Northeastern NPR-A, ConocoPhillips Alaska, Inc.



NOTE: Points represent outliers beyond 1.5 times the interquartile range past the 25th and 75th percentiles of the data.

Figure 14. Arctic grayling mean fork length (FL) and month linear regressions (growth rates) during August 2017-2019 in the Northeastern NPR-A, ConocoPhillips Alaska, Inc.



NOTE: Shaded line borders represent 95% confidence intervals.

Figure 15. Age-0 Arctic grayling length frequency distributions during August 2017-2019 in the Northeastern NPR-A, ConocoPhillips Alaska, Inc.

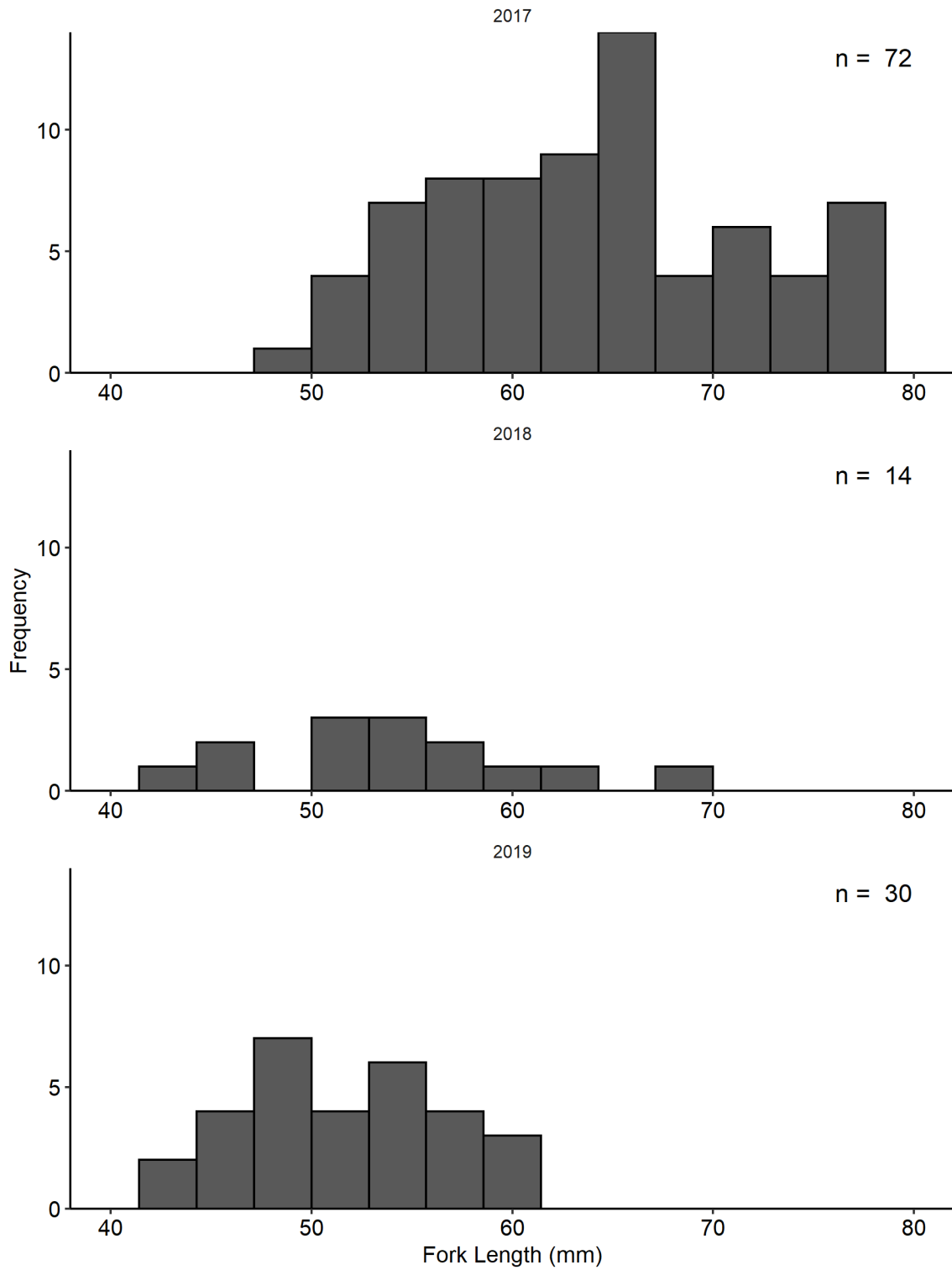
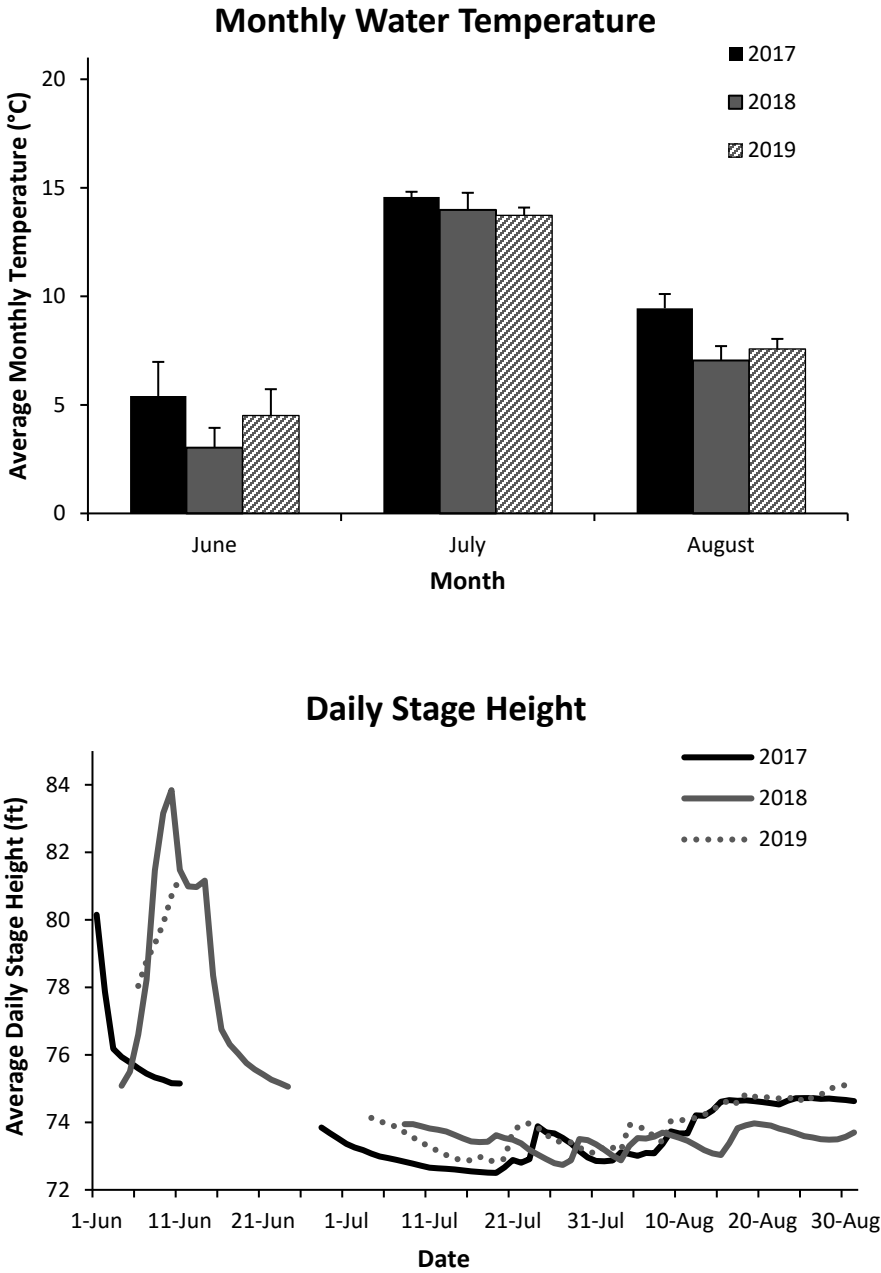


Figure 16. Water temperature and stage height in Willow 2 from 2017-2019 in the Northeastern NPR-A, ConocoPhillips Alaska, Inc.



NOTE: Stage height is arbitrary. 2017 values were corrected to compare with 2018 and 2019 values. Data courtesy of Garrett Yager, Michael Baker Intl. 2020.

APPENDIX A

Water Chemistry from 2019 Fyke and Seine Net Sites in the Northeastern NPR-A, ConocoPhillips Alaska, Inc.

Appendix A: Water chemistry from 2019 fyke and seine net sites in the Northeastern NPR-A, ConocoPhillips Alaska, Inc.

Site	Date Time	Water Temperature (°C)	Specific Conductivity (µS/cm)	Turbidity (NTU)	pH	
BC2	6/13/2019 12:52	6.0	107.0	NA	6.87	
	6/14/2019 13:49	7.1	101.4	NA	7.29	
	6/15/2019 11:17	8.5	104.5	NA	7.33	
	6/16/2019 11:05	10.7	106.4	NA	7.29	
	6/17/2019 13:30	8.5	106.4	NA	7.37	
	6/18/2019 12:46	9.3	103.6	0.45	7.34	
	6/19/2019 11:07	11.0	104.0	0.42	7.33	
	6/20/2019 11:42	12.6	104.4	0.51	7.59	
	7/18/2019 10:32	12.6	155.0	0.60	6.98	
	7/19/2019 10:05	12.7	158.5	1.50	7.48	
	7/20/2019 9:38	10.4	150.2	1.41	7.26	
	7/20/2019 9:47	12.0	156.6	1.48	7.40	
	7/22/2019 10:02	11.5	140.5	0.94	7.50	
	7/23/2019 9:38	12.0	146.4	0.86	7.57	
	7/24/2019 13:23	13.0	149.9	0.77	7.62	
	7/25/2019 9:42	12.7	154.7	0.72	9.50	
	8/21/2019 9:46	6.1	155.0	0.26	7.30	
	8/21/2019 9:46	6.1	155.0	0.26	7.30	
	8/22/2019 8:58	6.8	157.5	1.06	7.37	
	8/22/2019 8:58	6.8	157.5	1.06	7.37	
	8/23/2019 8:49	6.6	156.5	0.89	7.39	
	8/23/2019 8:49	6.6	156.5	0.89	7.39	
	8/24/2019 9:08	6.5	154.7	0.95	7.43	
	8/24/2019 9:08	6.5	154.7	0.95	7.43	
	8/25/2019 9:46	6.9	148.4	1.06	7.35	
	8/25/2019 9:46	6.9	148.4	1.06	7.35	
	8/26/2019 9:33	6.7	141.4	1.08	7.32	
	8/27/2019 9:15	7.2	126.5	1.87	7.27	
	8/27/2019 9:15	7.2	126.5	1.87	7.27	
	8/28/2019 8:38	5.7	127.6	1.28	7.20	
	8/28/2019 8:38	5.7	127.6	1.28	7.20	
	FC1801	6/13/2019 16:29	6.3	87.4	NA	7.11
		6/14/2019 13:26	6.6	87.8	NA	7.72
6/15/2019 13:20		9.3	88.2	NA	7.93	
6/16/2019 13:10		10.9	92.6	NA	7.98	
6/18/2019 12:55		9.2	92.1	1.20	7.98	
6/19/2019 13:26		12.0	94.1	8.70	8.00	
6/20/2019 14:33		13.2	95.4	7.70	8.04	
7/18/2019 13:52		11.8	121.5	2.90	7.66	
7/19/2019 9:02		12.3	121.4	2.17	7.68	
7/20/2019 10:02		11.9	121.8	3.19	8.05	
7/21/2019 8:43		11.2	123.6	4.45	7.93	

Appendix A: Water chemistry from 2019 fyke and seine net sites in the Northeastern NPR-A, ConocoPhillips Alaska, Inc.

Site	Date Time	Water Temperature (°C)	Specific Conductivity (µS/cm)	Turbidity (NTU)	pH
	7/22/2019 9:58	12.7	129.2	5.33	7.87
	7/23/2019 9:20	13.0	130.7	5.85	7.90
	7/24/2019 15:28	14.2	129.1	2.46	8.07
	7/25/2019 9:24	13.4	130.6	4.99	7.96
	8/21/2019 8:47	7.2	129.8	4.69	7.83
	8/22/2019 8:34	7.4	128.1	3.27	7.79
	8/23/2019 8:56	6.9	129.0	3.66	7.74
	8/24/2019 8:56	6.7	129.8	4.35	7.78
	8/25/2019 9:54	7.3	131.4	4.35	7.81
	8/26/2019 9:42	7.2	134.4	5.30	7.82
	8/27/2019 9:33	7.9	138.9	9.80	7.69
	8/28/2019 9:01	6.8	142.2	18.42	7.76
FT1802	6/13/2019 15:05	4.1	114.2	NA	7.20
	6/14/2019 13:00	4.6	109.6	NA	7.44
	6/15/2019 12:24	5.9	105.5	NA	7.68
	6/16/2019 11:25	6.2	102.0	NA	7.52
	6/17/2019 13:36	5.0	100.6	NA	7.50
	6/18/2019 13:40	6.8	100.2	0.44	7.57
	6/19/2019 12:05	8.1	100.0	0.53	7.55
	6/20/2019 15:00	11.3	103.0	0.63	7.50
	7/18/2019 13:19	13.3	118.6	0.22	6.32
	7/19/2019 9:36	12.0	114.7	0.45	7.54
	7/19/2019 12:28	11.8	117.7	0.44	7.72
	7/21/2019 11:31	11.4	117.3	0.70	7.61
	7/22/2019 13:53	13.6	120.1	0.68	7.50
	7/23/2019 11:15	12.9	120.4	0.60	7.51
	7/24/2019 15:45	15.0	118.8	0.24	7.84
	7/25/2019 12:58	13.4	122.0	0.65	7.51
	8/21/2019 9:22	7.4	112.5	0.80	7.43
	8/22/2019 10:41	7.5	111.8	0.14	7.68
	8/23/2019 9:37	6.7	112.7	0.12	7.58
	8/24/2019 9:55	7.0	114.3	0.10	7.62
	8/25/2019 10:30	7.2	113.0	0.08	7.52
	8/26/2019 10:16	7.4	111.6	0.05	7.70
	8/27/2019 10:14	7.6	109.2	0.09	7.61
	8/28/2019 12:00	7.3	106.5	0.20	7.75
FT1803	6/13/2019 13:15	3.6	181.8	NA	6.97
	6/14/2019 11:39	3.3	120.2	NA	7.45
	6/15/2019 11:20	5.2	150.2	NA	7.66
	6/16/2019 12:40	5.7	155.7	NA	7.57
	6/17/2019 12:32	3.7	137.8	NA	7.62
	6/18/2019 12:34	4.7	142.9	1.00	7.57

Appendix A: Water chemistry from 2019 fyke and seine net sites in the Northeastern NPR-A, ConocoPhillips Alaska, Inc.

Site	Date Time	Water Temperature (°C)	Specific Conductivity (µS/cm)	Turbidity (NTU)	pH
	6/19/2019 13:10	8.5	147.1	1.06	7.72
	6/20/2019 14:14	8.2	142.5	1.48	7.68
	7/18/2019 14:28	13.9	112.8	2.82	7.23
	7/19/2019 9:36	12.0	114.7	0.45	7.54
	7/20/2019 10:28	12.2	113.0	1.72	7.59
	7/21/2019 9:12	11.2	113.3	4.05	7.66
	7/22/2019 10:33	12.8	114.6	1.80	7.58
	7/23/2019 9:50	12.3	114.0	2.40	7.64
	7/24/2019 16:10	15.3	113.9	0.95	7.72
	7/25/2019 9:47	12.8	115.7	2.38	7.67
	8/21/2019 9:10	7.4	119.1	0.90	7.49
	8/22/2019 9:07	7.5	119.4	0.24	7.60
	8/23/2019 9:17	6.0	119.2	1.80	7.52
	8/24/2019 9:16	6.5	117.8	0.62	7.56
	8/25/2019 10:58	7.0	114.9	0.65	7.45
	8/26/2019 10:44	7.2	115.0	0.17	7.71
	8/27/2019 10:38	7.1	113.5	0.75	7.69
	8/28/2019 9:25	6.6	114.2	0.18	7.73
JK1703	6/13/2019 16:01	5.4	121.8	NA	7.41
	6/14/2019 13:46	5.7	126.5	NA	7.51
	6/15/2019 15:12	8.0	122.7	NA	7.72
	6/16/2019 13:48	10.0	121.6	NA	7.62
	6/17/2019 14:20	7.9	124.7	NA	7.62
	6/17/2019 14:20	7.9	124.6	NA	7.62
	6/18/2019 16:42	8.8	128.1	5.09	7.73
	6/19/2019 14:00	10.3	129.5	3.94	7.64
	6/20/2019 15:54	12.7	127.8	5.83	7.70
	7/18/2019 11:05	12.3	136.5	1.55	6.70
	7/18/2019 11:05	12.3	136.5	1.55	6.70
	7/19/2019 13:19	13.1	137.6	1.56	7.86
	7/19/2019 13:19	13.1	137.6	1.56	7.86
	7/20/2019 13:42	12.0	139.8	1.94	7.86
	7/21/2019 12:28	12.9	137.8	2.96	7.67
	7/21/2019 12:38	11.9	138.2	1.62	7.86
	7/23/2019 11:48	13.0	139.9	3.15	7.77
	7/24/2019 13:25	14.7	139.1	2.48	7.87
	7/25/2019 11:53	14.1	140.4	2.99	7.84
	8/21/2019 12:02	7.3	143.5	3.25	7.64
	8/22/2019 11:16	7.4	140.1	1.24	7.61
	8/23/2019 12:15	7.1	139.8	1.32	7.56
	8/24/2019 11:40	7.0	138.5	1.30	7.72
	8/25/2019 12:29	7.3	139.5	1.66	7.58

Appendix A: Water chemistry from 2019 fyke and seine net sites in the Northeastern NPR-A, ConocoPhillips Alaska, Inc.

Site	Date Time	Water Temperature (°C)	Specific Conductivity (µS/cm)	Turbidity (NTU)	pH
	8/26/2019 12:19	7.2	138.6	1.72	7.53
	8/27/2019 13:27	7.6	133.3	3.03	7.53
	8/28/2019 12:54	6.6	128.8	2.36	7.56
K1902	6/13/2019 10:28	4.0	105.5	NA	5.63
	6/14/2019 10:16	3.3	103.5	NA	7.61
	6/15/2019 10:15	5.5	112.3	NA	7.75
	6/16/2019 9:41	7.6	119.4	NA	7.95
	6/17/2019 11:15	5.8	117.4	NA	8.01
	6/18/2019 11:42	6.4	121.2	4.30	7.96
	6/19/2019 10:13	8.1	127.2	4.31	8.01
	6/20/2019 13:03	10.9	126.4	4.22	8.06
	7/18/2019 12:34	11.4	156.2	2.07	7.13
	7/19/2019 11:10	11.8	155.0	2.17	7.96
	7/20/2019 11:45	11.2	155.5	10.30	7.95
	7/21/2019 10:18	10.4	158.8	2.61	8.01
	7/22/2019 11:28	12.1	160.2	4.90	7.93
	7/23/2019 10:38	12.2	159.2	4.60	7.96
	7/24/2019 16:21	14.0	158.6	4.05	7.97
	7/25/2019 10:51	12.0	157.6	4.98	7.98
	8/21/2019 10:31	7.0	170.1	3.93	7.91
	8/22/2019 10:08	7.0	166.3	2.01	7.84
	8/23/2019 10:28	6.2	168.1	3.08	7.87
	8/24/2019 11:00	6.5	169.3	4.12	7.89
	8/25/2019 11:45	6.9	172.1	2.61	7.78
	8/26/2019 11:38	6.9	175.0	4.16	7.81
	8/27/2019 11:54	7.1	187.5	11.51	7.81
	8/28/2019 10:59	6.1	174.6	7.72	7.85
UBLU 15.0	6/13/2019 12:00	6.9	87.0	NA	6.96
	6/14/2019 12:50	6.4	83.0	NA	6.93
	6/15/2019 9:40	7.2	81.0	NA	7.40
	6/16/2019 9:52	9.2	80.1	NA	7.42
	6/17/2019 12:00	9.0	79.7	NA	7.40
	6/18/2019 11:10	8.8	79.8	1.38	7.41
	6/19/2019 9:59	10.2	80.7	1.41	7.41
	6/20/2019 10:53	11.8	81.6	1.32	7.61
	7/18/2019 9:52	13.4	109.0	0.66	6.11
	7/18/2019 9:52	13.4	109.0	0.66	6.11
	7/19/2019 9:05	13.7	113.6	1.48	7.65
	7/20/2019 10:54	13.0	113.4	1.81	7.55
	7/21/2019 8:55	12.1	117.3	1.90	7.55
	7/22/2019 10:43	13.0	118.3	0.92	7.71
	7/23/2019 8:54	13.0	118.6	0.89	7.71
	7/24/2019 12:53	13.8	116.0	1.09	7.84
	7/25/2019 9:04	13.3	114.9	0.97	7.84

Appendix A: Water chemistry from 2019 fyke and seine net sites in the Northeastern NPR-A, ConocoPhillips Alaska, Inc.

Site	Date Time	Water Temperature (°C)	Specific Conductivity (µS/cm)	Turbidity (NTU)	pH
	8/21/2019 9:07	6.8	121.0	0.70	7.32
	8/22/2019 9:24	7.2	122.6	2.08	7.37
	8/23/2019 9:16	7.1	122.0	1.44	7.41
	8/24/2019 8:50	7.0	121.6	1.44	7.37
	8/25/2019 10:26	7.3	120.9	1.77	7.41
	8/26/2019 10:31	7.1	119.3	1.90	7.39
	8/27/2019 9:58	7.7	114.5	2.79	7.34
W17101	6/13/2019 14:36	4.3	170.0	NA	6.47
	6/14/2019 14:00	5.7	170.4	NA	7.38
	6/15/2019 17:27	9.0	67.9	NA	7.28
	6/16/2019 16:00	8.1	66.8	NA	7.23
	6/18/2019 15:45	8.6	65.8	0.74	7.49
	6/19/2019 15:23	10.4	65.7	2.36	7.65
	6/20/2019 16:34	12.8	68.6	0.93	7.56
	7/18/2019 14:32	16.6	NA	15.30	7.64
	7/19/2019 15:42	13.5	103.5	0.19	7.69
	7/20/2019 16:28	13.1	102.6	0.42	7.95
	7/21/2019 14:28	13.0	105.0	1.10	7.86
	7/22/2019 15:49	14.0	108.6	11.52	7.46
	7/23/2019 14:01	15.0	111.7	1.55	7.70
	7/24/2019 13:48	14.3	112.6	1.59	7.63
	7/25/2019 13:30	13.7	113.8	1.24	7.58
	8/21/2019 13:44	8.3	140.0	1.01	7.57
	8/22/2019 13:25	8.0	137.2	0.12	7.51
	8/23/2019 13:42	7.8	136.6	0.18	7.68
	8/24/2019 13:23	7.8	136.5	0.10	7.69
	8/25/2019 14:56	7.9	135.5	0.14	7.83
	8/26/2019 14:25	7.9	134.5	0.14	7.75
	8/27/2019 15:28	7.9	132.7	0.89	7.59
	8/28/2019 13:35	7.7	118.1	0.17	7.71
W17201	6/13/2019 15:22	6.2	133.0	NA	6.84
	6/14/2019 15:52	7.7	127.4	NA	7.44
	6/15/2019 13:22	9.5	127.4	NA	7.48
	6/15/2019 13:22	9.5	127.4	NA	7.48
	6/16/2019 13:10	12.0	128.8	NA	7.46
	6/17/2019 16:00	10.0	129.7	NA	7.56
	6/18/2019 14:53	9.8	128.7	0.79	7.49
	6/19/2019 15:05	12.3	129.8	1.14	7.54
	6/20/2019 16:41	15.1	133.4	1.13	7.50
	7/18/2019 9:55	12.3	237.0	2.52	6.53
	7/18/2019 9:55	12.3	237.0	2.52	6.53

Appendix A: Water chemistry from 2019 fyke and seine net sites in the Northeastern NPR-A, ConocoPhillips Alaska, Inc.

Site	Date Time	Water Temperature (°C)	Specific Conductivity (µS/cm)	Turbidity (NTU)	pH
	7/19/2019 14:40	13.5	235.5	2.46	7.88
	7/20/2019 15:39	12.9	239.0	4.80	7.91
	7/21/2019 13:34	12.0	230.7	7.83	7.76
	7/22/2019 15:23	13.8	213.0	4.41	7.56
	7/23/2019 13:34	14.2	199.7	3.95	7.59
	7/24/2019 14:41	14.8	192.4	3.05	7.58
	7/25/2019 14:30	14.3	196.1	5.70	7.55
	8/21/2019 13:24	7.1	165.6	1.15	7.64
	8/22/2019 11:55	7.0	160.4	0.37	7.50
	8/23/2019 13:15	7.0	156.4	0.75	7.58
	8/24/2019 12:11	6.9	153.0	0.64	7.50
	8/25/2019 13:54	7.3	149.2	0.83	7.58
	8/26/2019 13:54	7.4	147.5	0.75	7.56
	8/27/2019 15:24	7.8	141.7	4.42	7.51
	8/28/2019 14:28	6.6	134.3	0.69	7.73
W17301	6/14/2019 16:20	5.6	228.5	NA	7.32
	6/15/2019 10:40	3.0	147.8	NA	7.22
	6/16/2019 15:53	6.1	200.6	NA	7.21
	6/17/2019 15:47	5.1	209.6	NA	7.43
	6/18/2019 11:43	5.5	197.9	1.26	7.50
	6/19/2019 10:57	5.3	178.6	0.93	7.60
	6/20/2019 12:11	7.4	194.3	1.09	7.57
	7/18/2019 15:24	14.7	NA	29.00	7.31
	7/19/2019 15:50	12.6	174.1	1.36	7.86
	7/20/2019 16:10	12.5	168.6	5.67	7.62
	7/21/2019 12:54	12.5	170.7	2.55	7.80
	7/22/2019 14:57	13.5	169.0	6.58	7.95
	7/23/2019 13:30	13.9	168.9	12.68	7.79
	7/25/2019 13:13	13.9	173.7	2.01	7.93
	8/21/2019 13:10	8.2	178.0	1.65	7.78
	8/22/2019 13:33	8.3	181.6	2.91	7.88
	8/23/2019 13:54	7.8	181.5	2.42	7.92
	8/24/2019 13:28	7.5	181.7	4.07	7.93
	8/25/2019 14:59	7.7	181.3	3.22	7.91
	8/26/2019 14:32	7.8	180.6	3.33	7.91
	8/27/2019 15:01	7.9	178.4	2.65	7.84
	8/28/2019 14:18	7.9	178.8	2.22	7.89
W17401	6/13/2019 12:45	6.6	92.7	NA	6.85
	6/14/2019 11:00	5.3	89.8	NA	6.83
	6/15/2019 14:03	7.8	84.4	NA	7.43
	6/16/2019 12:29	10.0	88.3	NA	7.41
	6/17/2019 14:19	8.9	90.9	NA	7.51

Appendix A: Water chemistry from 2019 fyke and seine net sites in the Northeastern NPR-A, ConocoPhillips Alaska, Inc.

Site	Date Time	Water Temperature (°C)	Specific Conductivity (µS/cm)	Turbidity (NTU)	pH
	6/18/2019 12:47	9.0	91.4	1.07	7.58
	6/19/2019 12:04	10.6	92.9	0.91	7.56
	6/20/2019 13:59	13.0	95.2	1.14	7.53
	7/18/2019 12:44	13.4	140.0	2.40	7.46
	7/18/2019 12:44	13.4	140.0	2.40	7.46
	7/19/2019 12:12	13.1	136.4	2.68	7.94
	7/19/2019 12:12	13.1	136.4	2.68	7.94
	7/20/2019 12:37	12.8	137.7	2.83	7.81
	7/21/2019 10:49	12.0	133.5	2.44	7.68
	7/22/2019 11:53	13.1	133.5	1.41	7.70
	7/23/2019 11:27	13.6	140.9	1.16	7.83
	7/24/2019 17:21	16.1	143.5	2.37	8.08
	7/25/2019 8:47	14.4	145.7	2.23	7.82
	8/21/2019 10:38	7.1	134.0	0.57	7.37
	8/21/2019 10:38	7.1	134.0	0.57	7.37
	8/22/2019 11:01	7.4	136.5	1.37	7.43
	8/22/2019 11:01	7.4	136.5	1.37	7.43
	8/23/2019 11:09	7.0	135.6	1.49	7.51
	8/23/2019 11:09	7.0	135.6	1.49	7.51
	8/24/2019 11:22	7.0	134.1	1.43	7.50
	8/24/2019 11:22	7.0	134.1	1.43	7.50
	8/25/2019 13:06	7.4	132.1	1.68	7.47
	8/25/2019 13:06	7.4	132.1	1.68	7.47
	8/26/2019 11:58	7.2	129.9	1.62	7.42
	8/26/2019 11:58	7.2	129.9	1.62	7.42
	8/27/2019 11:46	7.9	123.1	2.26	7.39
	8/27/2019 11:46	7.9	123.1	2.26	7.39
	8/28/2019 10:37	6.8	117.3	2.07	7.32
W18204	6/13/2019 16:40	5.8	80.0	NA	6.73
	6/14/2019 16:41	7.6	76.7	NA	7.48
	6/15/2019 15:00	8.6	78.1	NA	7.32
	6/16/2019 14:12	11.2	81.2	NA	7.27
	6/17/2019 16:20	6.5	85.7	NA	7.55
	6/18/2019 15:38	8.4	81.8	0.40	7.26
	6/19/2019 14:47	11.4	87.0	8.70	7.35
	6/20/2019 17:42	13.6	90.9	0.61	7.36
	7/18/2019 15:08	13.4	145.8	9.01	7.28
	7/19/2019 16:13	13.3	145.3	3.00	7.64
	7/20/2019 16:38	12.3	145.1	3.28	7.54
	7/21/2019 14:41	11.8	121.0	3.01	7.45
	7/22/2019 16:17	13.3	125.1	2.21	7.38
	7/23/2019 14:31	14.1	134.3	2.71	7.46
	7/24/2019 13:23	14.3	134.2	2.64	7.40
	7/25/2019 14:18	14.2	137.1	1.58	7.68

Appendix A: Water chemistry from 2019 fyke and seine net sites in the Northeastern NPR-A, ConocoPhillips Alaska, Inc.

Site	Date Time	Water Temperature (°C)	Specific Conductivity (µS/cm)	Turbidity (NTU)	pH
	8/21/2019 13:58	6.1	119.0	0.16	7.51
	8/22/2019 13:48	7.0	116.0	0.10	7.41
	8/23/2019 14:15	6.5	113.9	0.16	7.63
	8/24/2019 13:53	6.6	109.7	0.16	7.50
	8/25/2019 15:22	7.2	108.1	0.15	7.66
	8/26/2019 14:51	7.0	106.7	0.27	7.56
	8/27/2019 16:06	7.6	97.2	0.33	7.39
	8/28/2019 15:11	6.2	96.8	0.25	7.62
W18302	6/14/2019 15:41	2.5	134.3	NA	7.38
	6/15/2019 16:00	3.8	136.0	NA	7.26
	6/16/2019 15:58	4.9	136.3	NA	7.25
	6/17/2019 16:10	2.9	130.4	NA	7.56
	6/18/2019 11:35	2.9	128.2	0.82	7.21
	6/19/2019 10:48	4.4	131.6	0.81	7.58
	6/20/2019 12:25	5.3	136.5	0.77	7.61
	7/18/2019 15:30	14.0	185.9	3.28	7.69
	7/19/2019 16:20	13.6	189.8	1.16	7.81
	7/21/2019 13:16	12.4	188.2	2.84	7.44
	7/22/2019 15:57	13.7	185.9	1.30	7.92
	7/23/2019 14:08	14.0	187.2	1.17	7.86
	7/24/2019 14:37	14.3	187.2	0.82	7.93
	7/25/2019 13:36	14.7	188.2	0.61	7.74
	8/21/2019 13:30	7.9	187.0	0.63	7.67
	8/22/2019 13:55	8.0	189.9	1.37	7.75
	8/23/2019 14:15	7.6	188.8	1.57	7.81
	8/24/2019 13:50	7.5	187.9	2.30	7.89
	8/25/2019 15:18	7.7	186.9	1.99	7.87
	8/26/2019 14:52	7.7	185.2	1.77	7.86
	8/27/2019 15:11	7.9	181.9	2.75	7.74
	8/28/2019 15:14	7.8	177.8	1.85	7.67
W18401	6/13/2019 15:03	5.1	61.1	NA	6.95
	6/14/2019 12:11	6.0	65.8	NA	7.49
	6/15/2019 14:39	9.3	60.0	NA	7.38
	6/16/2019 14:57	12.1	NA	NA	7.50
	6/17/2019 13:25	7.3	60.6	NA	7.45
	6/18/2019 14:25	9.8	59.8	0.97	7.58
	6/19/2019 14:00	12.5	63.9	1.66	7.49
	6/20/2019 15:50	15.3	65.2	0.76	7.62
	7/18/2019 14:05	15.3	NA	10.56	7.08
	7/19/2019 13:15	13.3	99.6	24.30	7.46
	7/20/2019 15:21	12.7	88.4	13.16	7.61

Appendix A: Water chemistry from 2019 fyke and seine net sites in the Northeastern NPR-A, ConocoPhillips Alaska, Inc.

Site	Date Time	Water Temperature (°C)	Specific Conductivity (µS/cm)	Turbidity (NTU)	pH
	7/21/2019 12:03	12.5	91.6	4.71	7.61
	7/22/2019 12:26	15.0	94.9	7.20	7.56
	7/23/2019 11:02	14.3	96.9	11.50	7.67
	7/25/2019 11:13	13.6	100.9	12.40	7.50
	8/21/2019 10:58	7.0	104.0	0.42	7.27
	8/22/2019 11:27	7.4	105.4	1.23	7.30
	8/23/2019 11:40	6.7	103.1	6.35	7.44
	8/24/2019 12:09	7.5	102.4	3.30	7.51
	8/25/2019 13:47	7.6	100.9	1.43	7.53
	8/26/2019 13:26	7.6	100.2	1.36	7.51
	8/27/2019 12:53	7.9	97.2	1.38	7.33
	8/28/2019 13:24	7.2	96.5	1.37	7.27
W18402	6/13/2019 13:34	7.2	118.3	NA	6.93
	6/14/2019 11:15	6.2	110.2	NA	7.40
	6/15/2019 11:57	8.4	102.3	NA	7.38
	6/16/2019 14:32	12.2	107.8	NA	7.43
	6/17/2019 11:43	10.2	111.3	NA	7.43
	6/18/2019 15:06	10.5	112.4	0.91	7.61
	6/19/2019 11:29	11.0	113.4	0.68	7.70
	6/20/2019 15:11	14.8	115.6	0.98	7.65
	7/18/2019 14:51	16.1	NA	25.96	7.25
	7/19/2019 14:50	13.9	153.2	1.95	7.89
	7/20/2019 15:44	13.3	53.7	7.54	7.64
	7/21/2019 11:34	12.4	154.4	3.05	7.72
	7/22/2019 13:33	14.3	156.1	1.40	7.91
	7/23/2019 11:41	13.9	158.3	1.04	7.88
	7/24/2019 17:31	16.2	159.7	0.90	8.08
	7/25/2019 10:35	14.5	150.3	0.79	7.85
	8/21/2019 11:35	7.4	143.0	0.54	7.42
	8/22/2019 12:01	7.4	145.2	1.24	7.50
	8/23/2019 12:49	7.2	144.5	1.21	7.61
	8/24/2019 11:48	7.3	143.0	1.20	7.63
	8/25/2019 13:31	7.5	140.1	1.24	7.52
	8/26/2019 0:00	7.5	136.4	1.28	7.49
	8/27/2019 14:33	7.9	128.6	1.39	7.40
	8/28/2019 11:54	7.0	121.9	1.52	7.34
W18405	6/14/2019 12:53	3.7	48.5	NA	7.29
	6/15/2019 15:38	5.2	44.9	NA	7.20
	6/16/2019 10:14	4.9	44.2	NA	6.97
	6/17/2019 12:52	3.4	41.8	NA	7.47
	6/18/2019 12:00	3.5	40.6	1.36	7.71
	6/19/2019 11:11	5.4	39.6	0.95	7.72
	6/20/2019 11:48	8.1	40.9	1.31	7.33

Appendix A: Water chemistry from 2019 fyke and seine net sites in the Northeastern NPR-A, ConocoPhillips Alaska, Inc.

Site	Date Time	Water Temperature (°C)	Specific Conductivity (µS/cm)	Turbidity (NTU)	pH
	7/18/2019 13:36	14.1	0.0	2.39	7.55
	7/19/2019 12:44	13.9	53.3	1.65	7.46
	7/20/2019 12:58	12.6	153.1	2.06	7.80
	7/21/2019 12:26	12.7	52.8	3.42	7.69
	7/22/2019 14:10	14.6	53.6	1.99	7.84
	7/23/2019 12:02	14.0	54.3	1.24	8.06
	7/25/2019 12:31	14.8	53.8	0.30	7.71
	8/21/2019 12:03	8.4	58.0	0.42	7.33
	8/22/2019 12:52	8.2	59.7	1.02	7.44
	8/23/2019 13:08	7.7	59.3	2.61	7.47
	8/24/2019 13:00	7.7	59.6	3.75	7.48
	8/25/2019 14:35	8.0	60.0	1.72	7.46
	8/26/2019 14:01	7.9	59.9	2.38	7.43
	8/27/2019 14:47	8.2	58.7	7.45	7.50
	8/28/2019 14:40	8.0	58.4	2.72	7.37
W19601	6/13/2019 11:05	2.7	98.8	NA	6.82
	6/14/2019 10:26	2.6	108.2	NA	7.41
	6/15/2019 10:52	4.7	121.9	NA	7.64
	6/16/2019 10:27	5.8	125.9	NA	7.56
	6/17/2019 12:12	2.9	116.7	NA	7.67
	6/18/2019 12:15	5.1	119.3	1.21	7.72
	6/19/2019 10:49	6.5	120.5	1.03	7.72
	6/20/2019 13:22	8.4	116.4	3.97	7.73
	7/18/2019 12:10	11.8	181.6	0.64	6.85
	7/18/2019 12:10	11.8	181.6	0.64	6.85
	7/19/2019 10:49	12.1	182.8	0.58	7.86
	7/19/2019 10:49	12.1	182.8	0.58	7.86
	7/20/2019 11:18	11.5	180.9	0.99	7.74
	7/21/2019 9:45	10.7	178.9	0.85	7.81
	7/22/2019 11:12	12.1	181.8	1.65	7.71
	7/23/2019 10:23	12.3	181.7	2.50	7.83
	7/24/2019 16:07	13.7	184.6	1.39	7.94
	7/25/2019 16:00	12.7	185.7	1.35	7.91
	8/21/2019 10:10	6.9	194.6	1.01	7.75
	8/22/2019 9:57	7.1	191.3	1.20	7.65
	8/23/2019 10:14	6.6	190.6	0.40	7.53
	8/24/2019 10:37	6.7	190.2	0.39	7.77
	8/25/2019 11:38	7.1	187.4	0.41	7.72
	8/26/2019 11:29	7.0	185.6	0.30	7.67
	8/27/2019 11:29	7.3	178.9	0.33	7.60
	8/28/2019 10:38	6.2	176.9	0.29	7.64

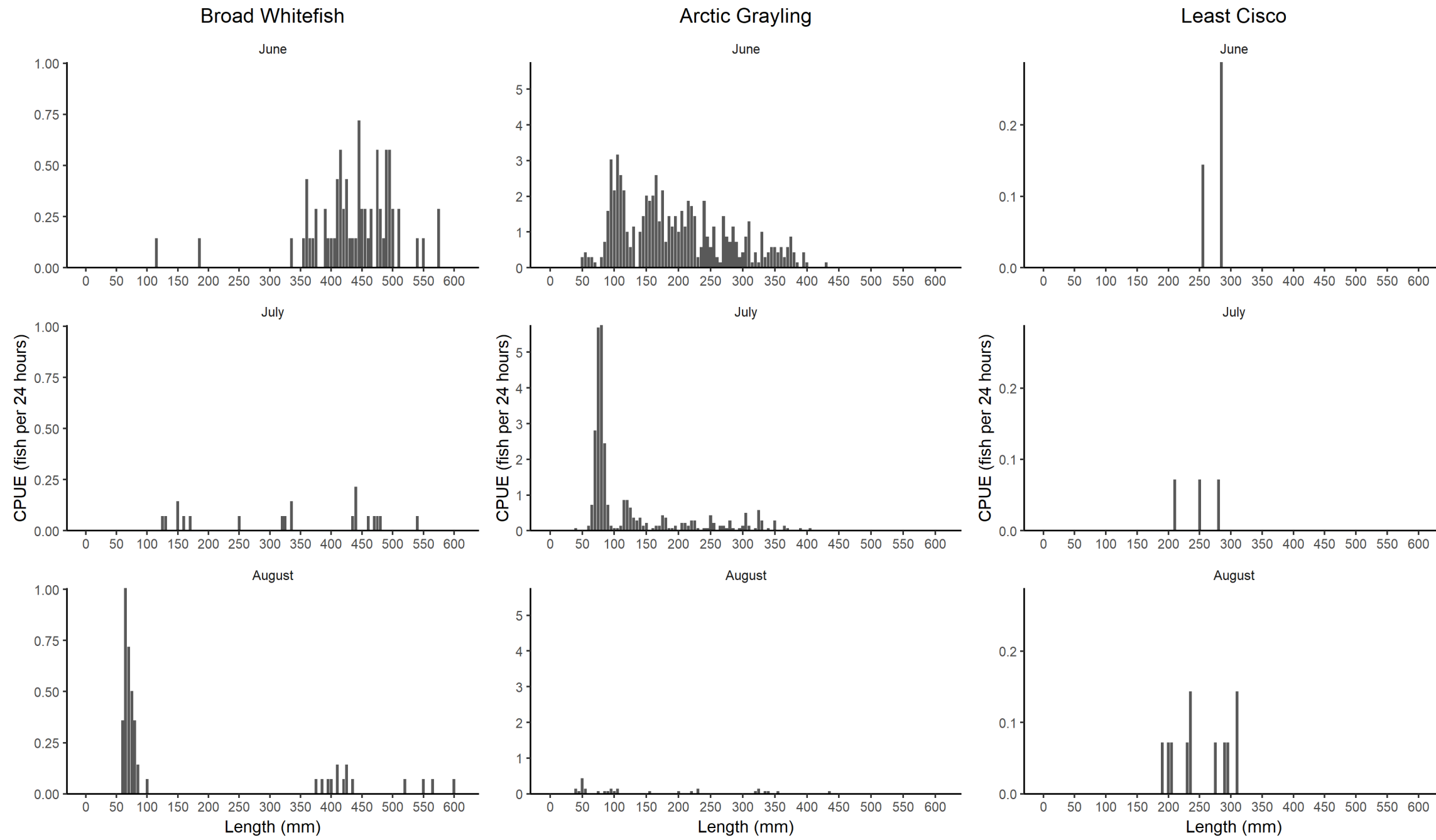
Appendix A: Water chemistry from 2019 fyke and seine net sites in the Northeastern NPR-A, ConocoPhillips Alaska, Inc.

Site	Date Time	Water Temperature (°C)	Specific Conductivity (µS/cm)	Turbidity (NTU)	pH
SNW18102	8/23/2019 15:54	9.6	107.9	1.20	7.64
SW1/SW8	8/23/2019 14:10	8.8	117.9	0.91	7.37
SW2019	8/22/2019 14:20	8.7	157.3	0.21	7.03
SN1820	8/23/2019 11:20	7.0	194.4	0.55	7.22
SW2	8/22/2019 15:00	8.2	126.5	0.86	7.10
SW14	8/22/2019 14:25	10.2	176.0	0.38	7.64
SW7	8/22/2019 14:40	9.3	143.8	0.31	7.49
SW23	8/23/2019 10:50	5.4	180.0	0.01	7.27

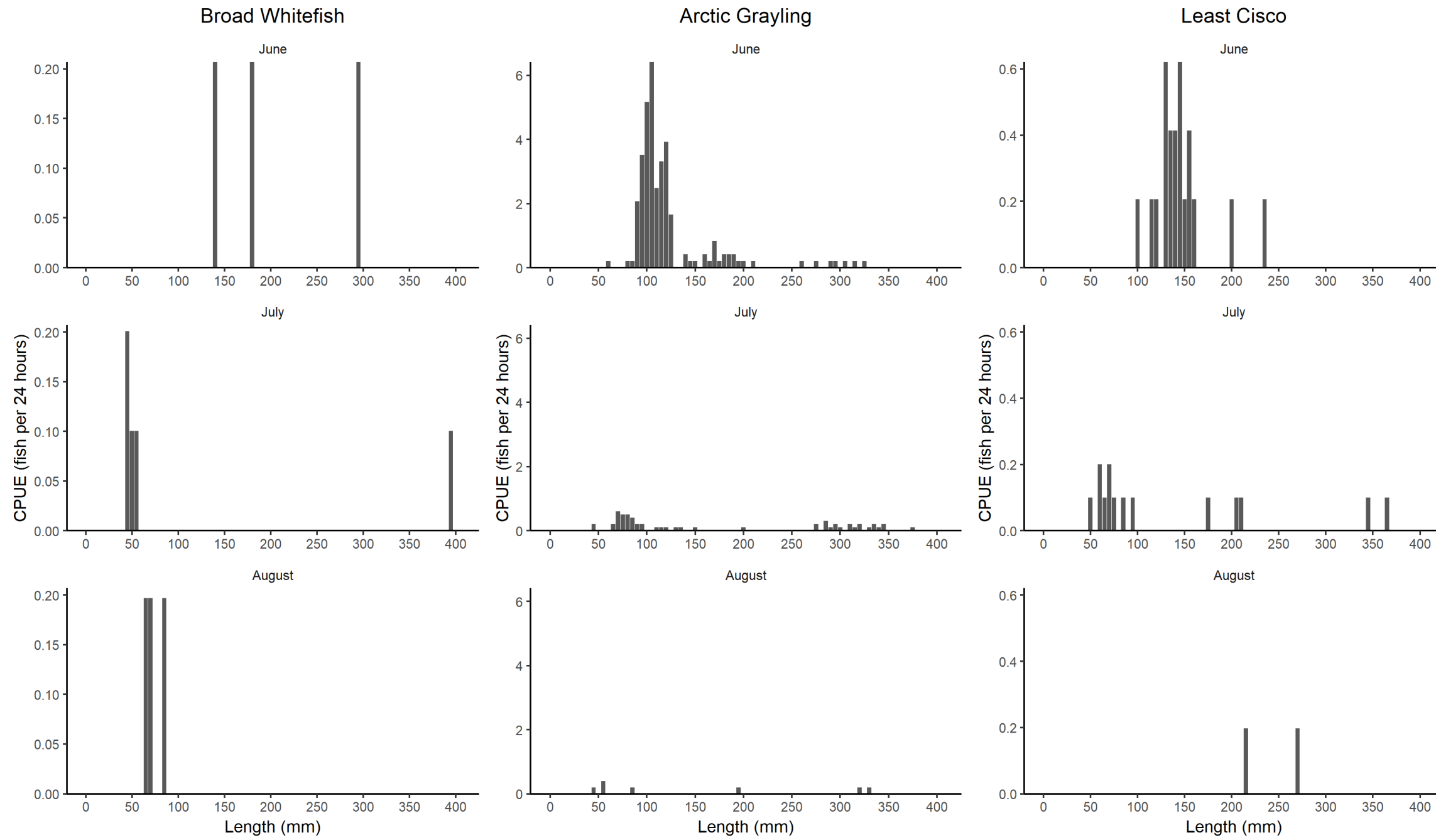
APPENDIX B

Length Frequency Distributions of Broad Whitefish, Arctic Grayling, and Least Cisco Captured During June, July, and August 2019 in the Northeastern NPR-A, ConocoPhillips Alaska, Inc.

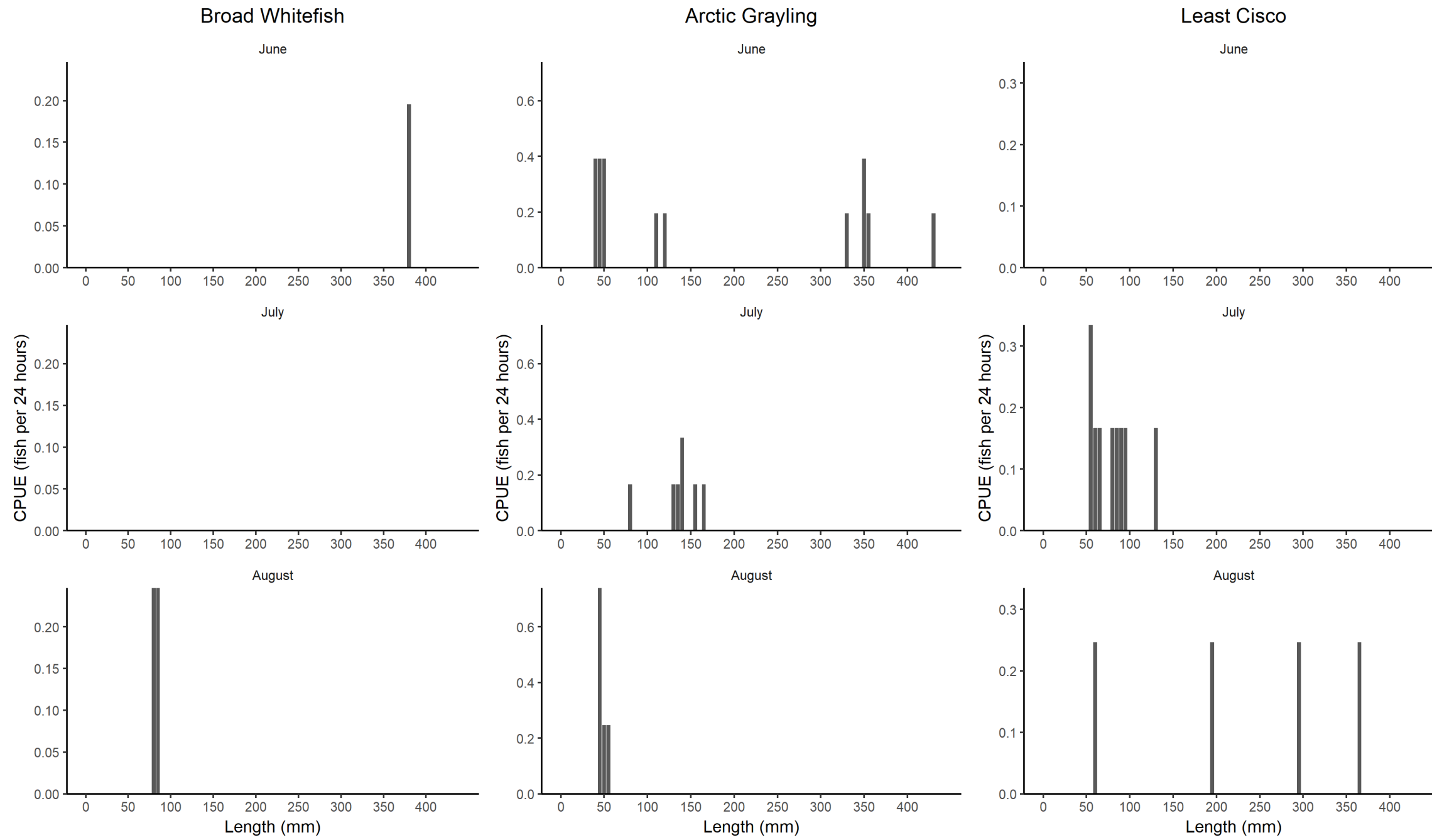
Length Frequency Distributions of Broad Whitefish, Arctic Grayling, and Least Cisco Captured During June, July, and August 2019 in the Northeastern NPR-A, ConocoPhillips Alaska, Inc.:
Bill's Creek



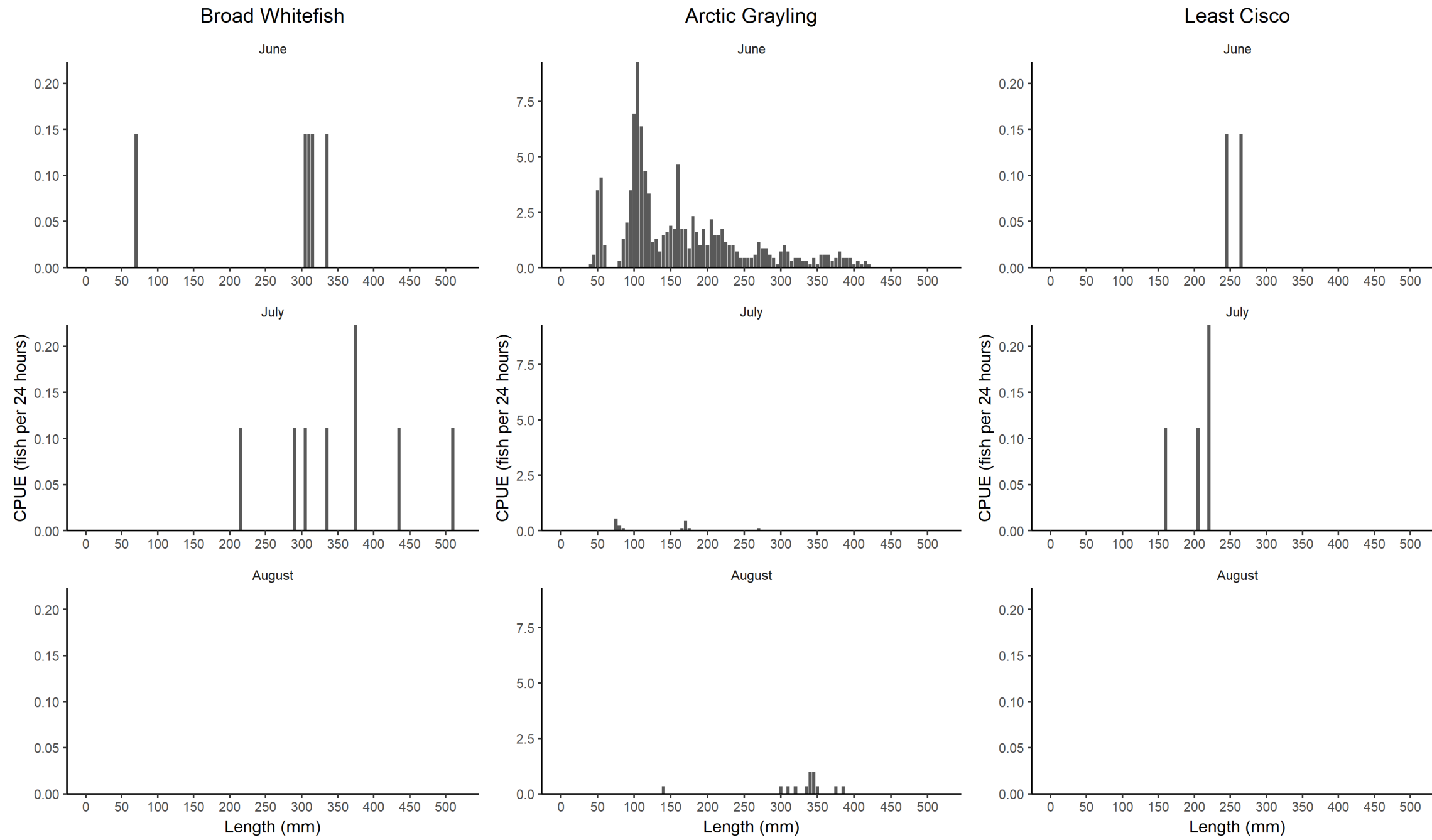
Length Frequency Distributions of Broad Whitefish, Arctic Grayling, and Least Cisco Captured During June, July, and August 2019 in the Northeastern NPR-A, ConocoPhillips Alaska, Inc.:
Judy Creek Kayyaaq



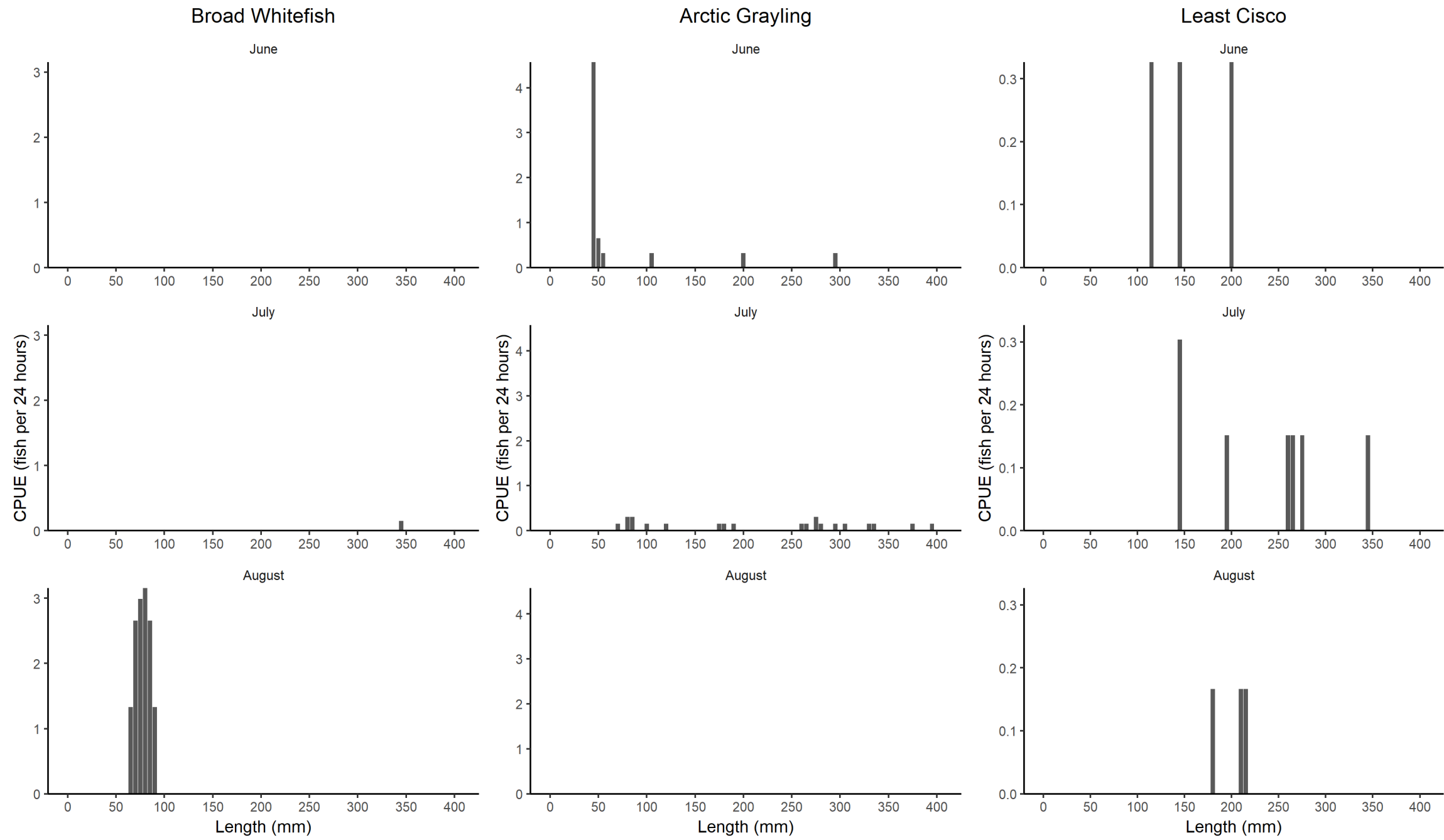
**Length Frequency Distributions of Broad Whitefish, Arctic Grayling, and Least Cisco Captured During June, July, and August 2019 in the Northeastern NPR-A, ConocoPhillips Alaska, Inc.:
 Kalikpik River**



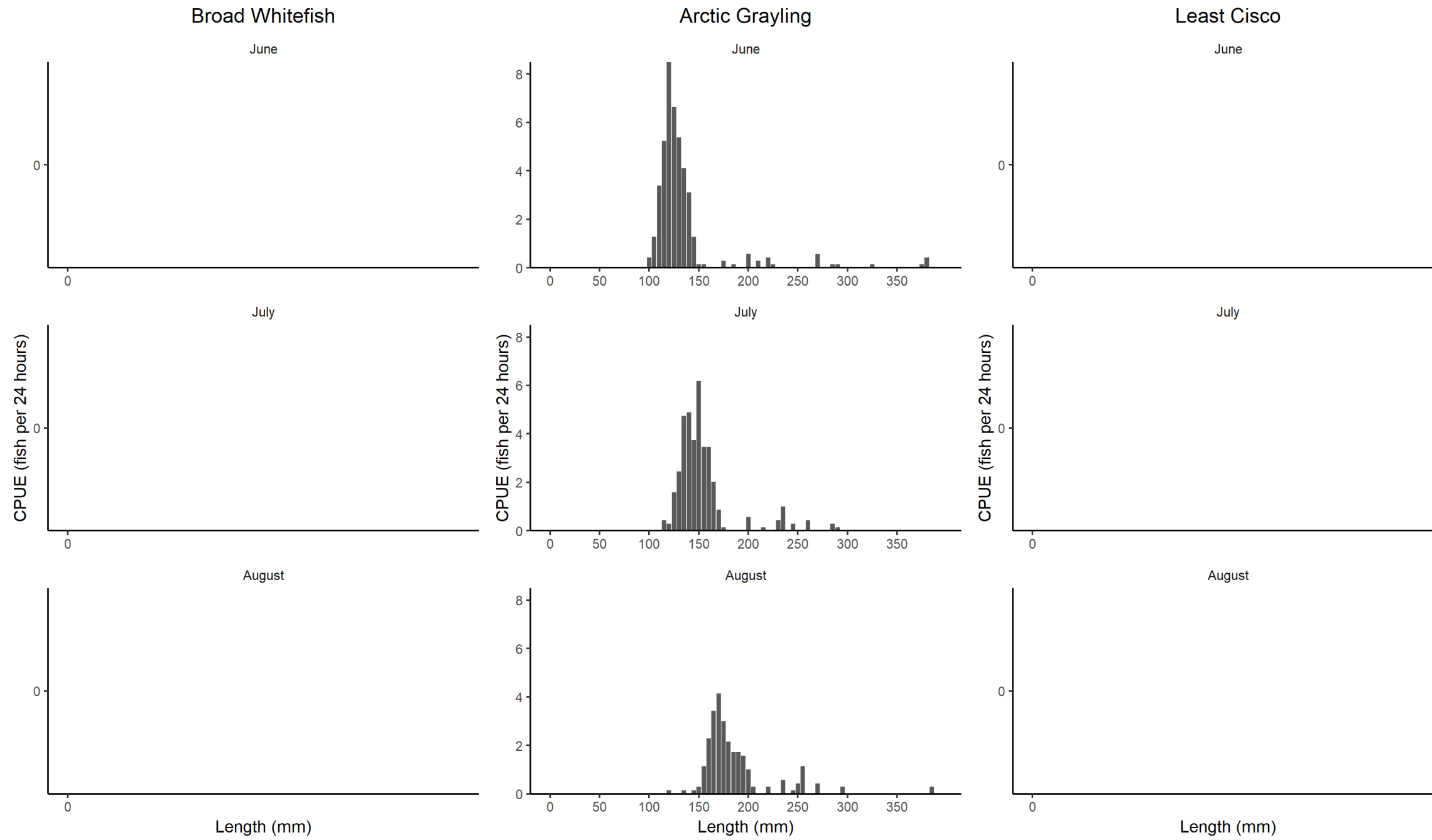
Length Frequency Distributions of Broad Whitefish, Arctic Grayling, and Least Cisco Captured During June, July, and August 2019 in the Northeastern NPR-A, ConocoPhillips Alaska, Inc.:
Ublutuoch



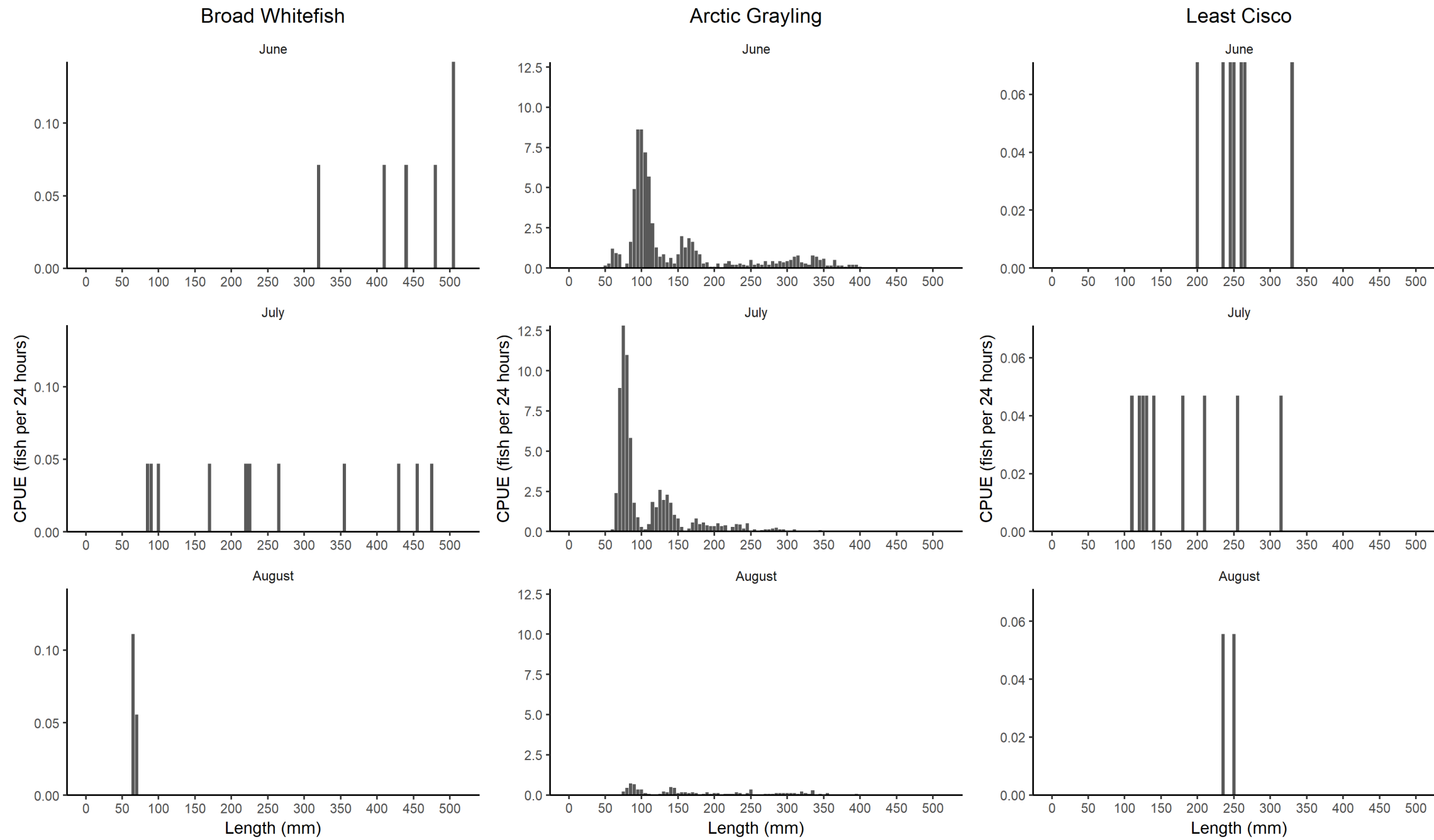
Length Frequency Distributions of Broad Whitefish, Arctic Grayling, and Least Cisco Captured During June, July, and August 2019 in the Northeastern NPR-A, ConocoPhillips Alaska, Inc.:
Uvlutuuq



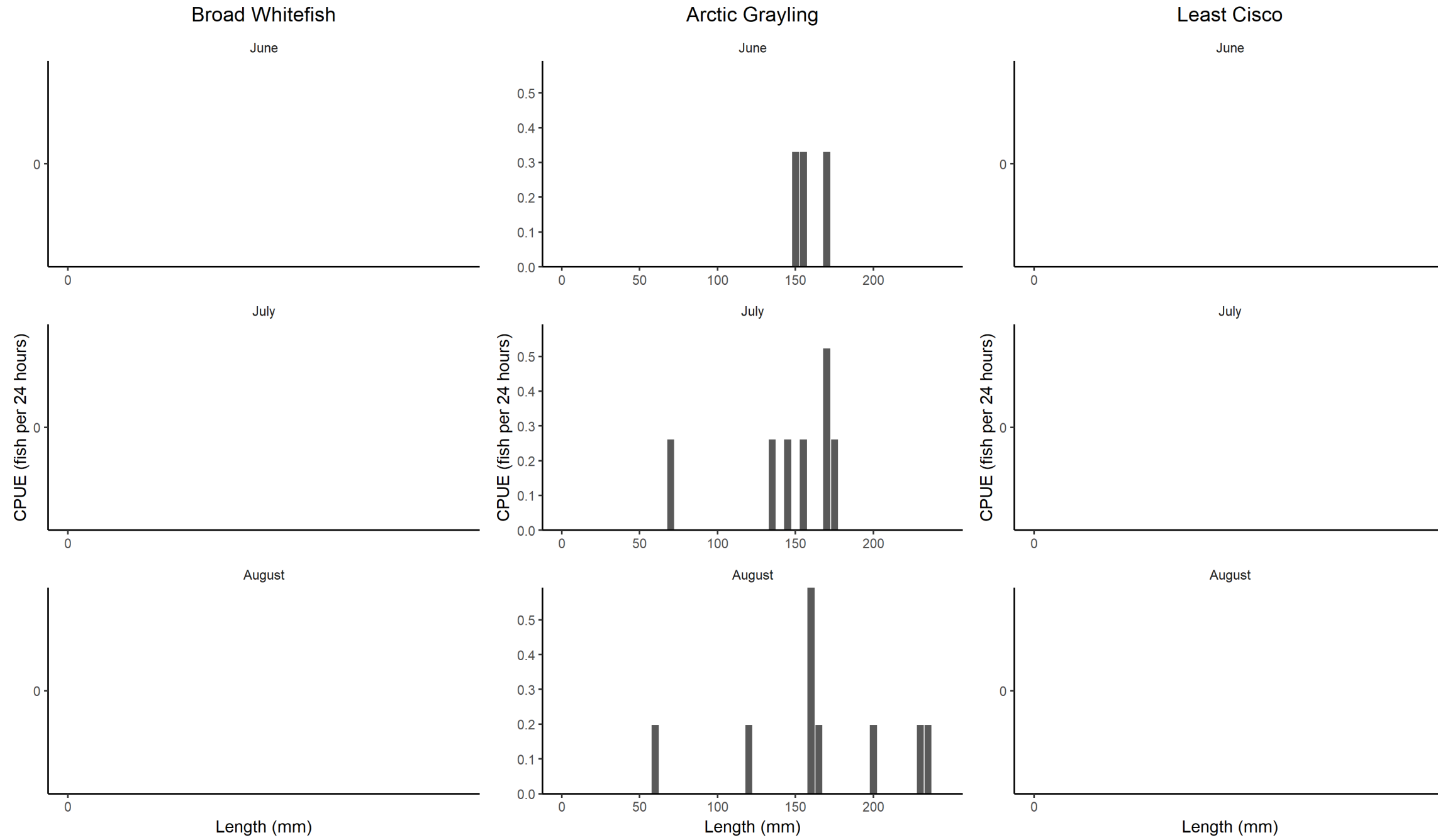
Length Frequency Distributions of Broad Whitefish, Arctic Grayling, and Least Cisco Captured During June, July, and August 2019 in the Northeastern NPR-A, ConocoPhillips Alaska, Inc.:
Willow 1



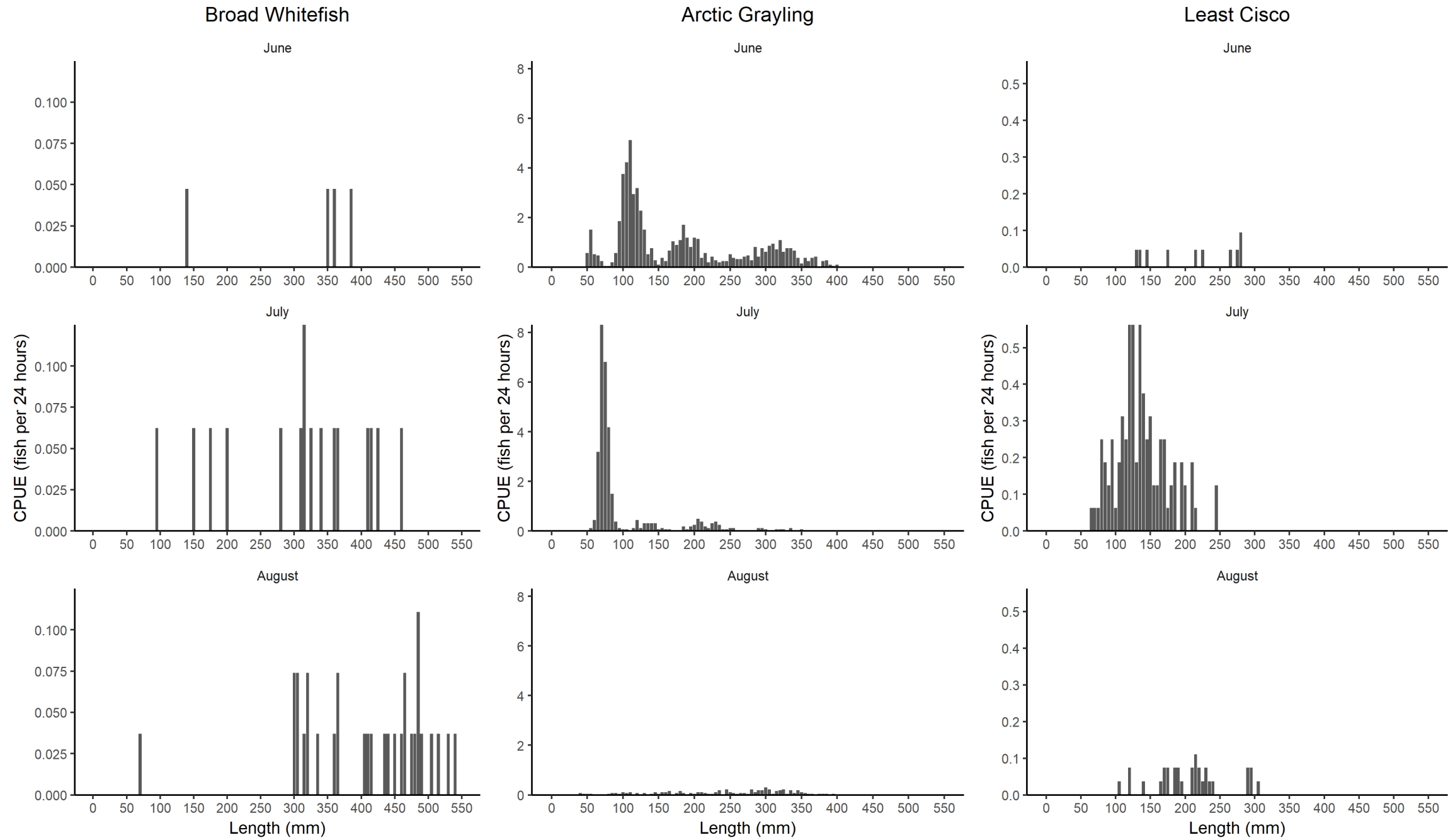
Length Frequency Distributions of Broad Whitefish, Arctic Grayling, and Least Cisco Captured During June, July, and August 2019 in the Northeastern NPR-A, ConocoPhillips Alaska, Inc.:
Willow 2



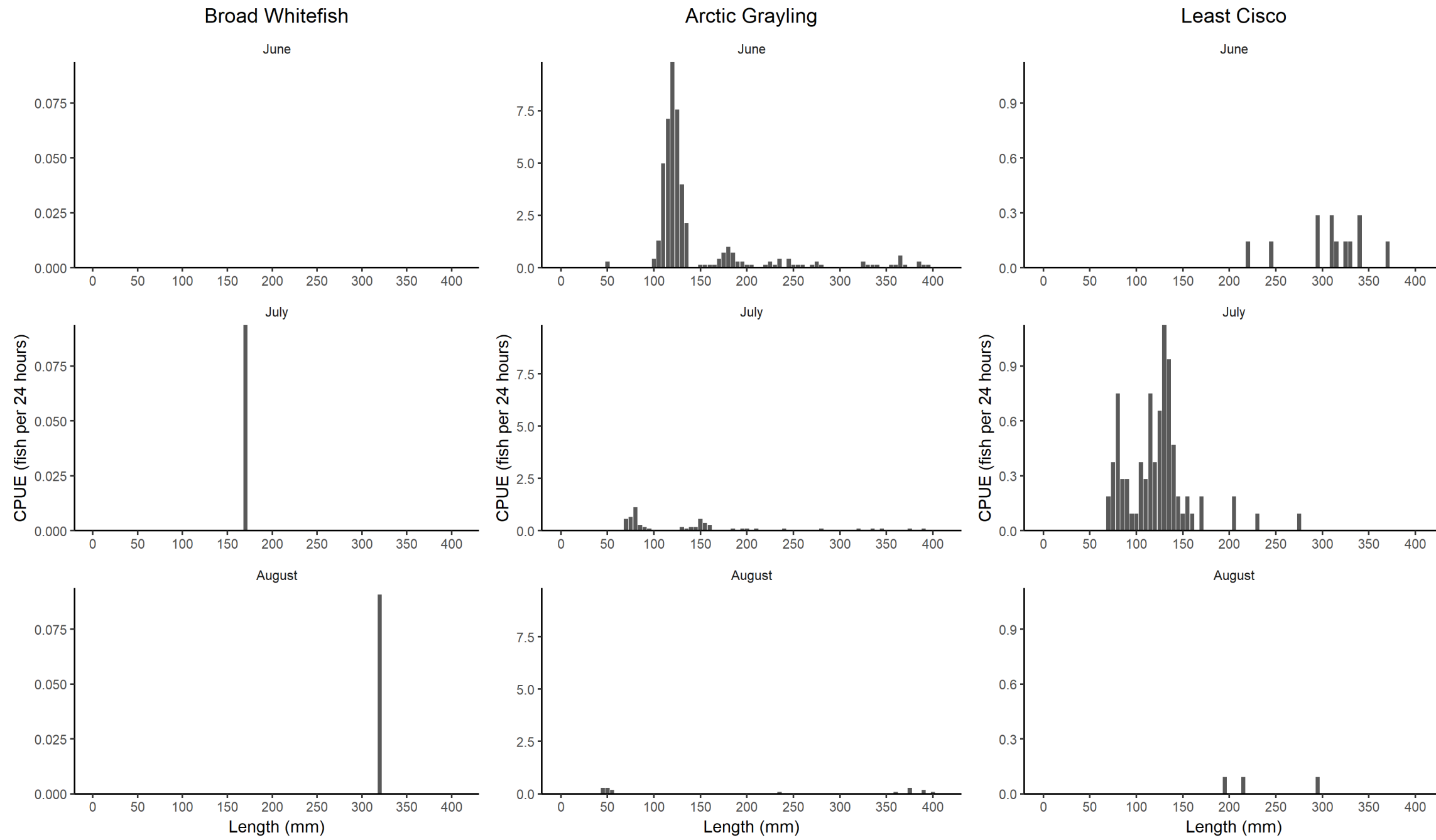
Length Frequency Distributions of Broad Whitefish, Arctic Grayling, and Least Cisco Captured During June, July, and August 2019 in the Northeastern NPR-A, ConocoPhillips Alaska, Inc.:
Willow 3



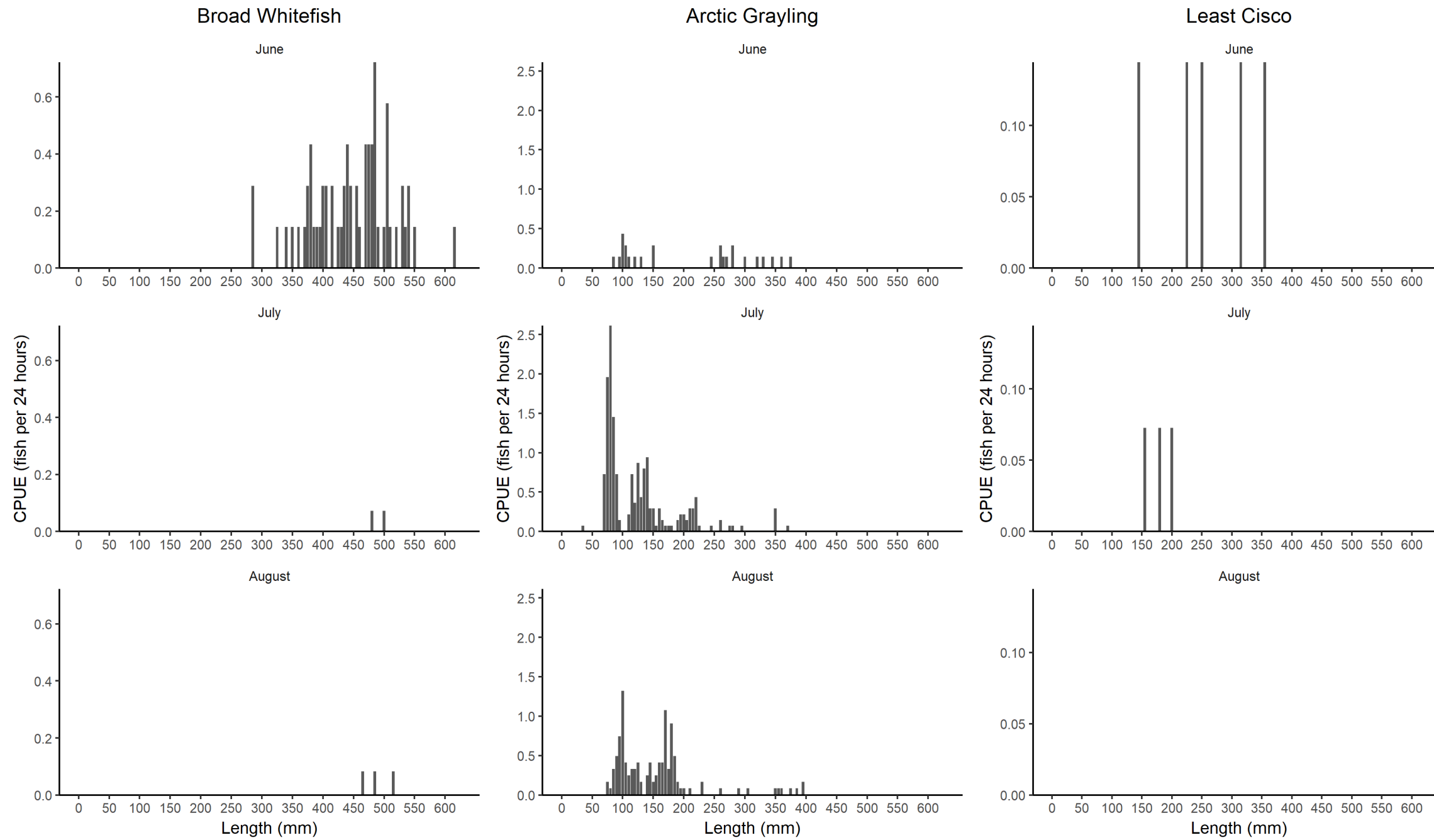
Length Frequency Distributions of Broad Whitefish, Arctic Grayling, and Least Cisco Captured During June, July, and August 2019 in the Northeastern NPR-A, ConocoPhillips Alaska, Inc.:
Willow 4



Length Frequency Distributions of Broad Whitefish, Arctic Grayling, and Least Cisco Captured During June, July, and August 2019 in the Northeastern NPR-A, ConocoPhillips Alaska, Inc.:
Willow 6



Length Frequency Distributions of Broad Whitefish, Arctic Grayling, and Least Cisco Captured During June, July, and August 2019 in the Northeastern NPR-A, ConocoPhillips Alaska, Inc.:
Willow 8



APPENDIX C

Number of Captured Fish by Direction and Season Captured at Willow Fyke Net Sites in 2019 in the Northeastern NPR-A, ConocoPhillips Alaska, Inc.

**Appendix C. Number of captured fish by direction and season at Willow fyke net sites in 2019 in the
 Northeastern NPR-A, ConocoPhillips Alaska, Inc.**

Site: BC2- Bill's Creek								
Species	June		July		August		Total Catch	% of Catch
	US	DS	US	DS	US	DS		
Broad Whitefish	66	6	14	42	16		144	11.8
Burbot	--	--	--	--	1		1	0.1
Chum Salmon	--	--	--	3	1		4	0.3
Arctic Grayling	479	102	305	14	17		917	74.9
Humpback Whitefish	44	9	1	1	--		55	4.5
Least Cisco	3	3	--	6	5		17	1.4
Ninespine Stickleback	1	--	1	3	8		13	1.1
Pink Salmon	--	--	--	19	5		24	2.0
Round Whitefish	3	17	21	5	--		46	3.8
Slimy Sculpin	3	--	--	--	--		3	0.2
Total Catch	599	137	342	93	53		1224	
Number of Species	7	5	5	8	7		10	
Effort Hours	166.5	166.5	166.8	167.1	166.8		833.7	

Site: FC1801 - Uvlutuuq Creek						
Species	June		July		August	
	US	US	US	US	Total Catch	% of Catch
Broad Whitefish	--	1	85	86	55.1	
Burbot	2	--	2	4	2.6	
Arctic Grayling	20	21	--	41	26.3	
Least Cisco	3	7	3	13	8.3	
Ninespine Stickleback	2	--	5	7	4.5	
Pink Salmon	--	--	1	1	0.6	
Slimy Sculpin	--	1	1	2	1.3	
Threespine Stickleback	--	2	--	2	1.3	
Total Catch	27	32	97	156		
Number of Species	4	5	6	8		
Effort Hours	166.1	158.3	168	492.4		

Site: FT1802 - Willow 8						
Species	June		July		August	
	US	US	US	US	Total Catch	% of Catch
Broad Whitefish	63	2	3	68	12.9	
Alaska Blackfish	--	1	--	1	0.2	
Chum Salmon	--	--	2	2	0.4	
Arctic Grayling	26	125	15	166	31.4	
Humpback Whitefish	3	--	--	3	0.6	
Least Cisco	5	3	--	8	1.5	
Ninespine Stickleback	4	4	--	8	1.5	
Pink Salmon	--	--	270	270	51.1	
Round Whitefish	2	--	--	2	0.4	
Total Catch	103	135	290	528		
Number of Species	6	5	4	9		
Effort Hours	166.1	167.5	170.3	503.9		

NOTE: Upstream (US), downstream (DS).

**Appendix C. Number of captured fish by direction and season at Willow fyke net sites in 2019 in the
 Northeastern NPR-A, ConocoPhillips Alaska, Inc.**

Site: FT1803 - Willow 8

Species	June	July	August	Total Catch % of Catch	
	US	US	US		
Alaska Blackfish	--	--	2	2	0.2
Burbot	--	--	16	16	1.3
Arctic Grayling	--	96	120	216	17.5
Ninespine Stickleback	121	588	293	1002	81.1
Total Catch	121	684	431	1236	
Number of Species	1	2	4	4	
Effort Hours	168.4	163.2	168.2	499.8	

Site: JK1703 - Judy Creek Kayaaq

Species	June		July		August		Total Catch	% of Catch
	US	DS	US	DS	US	DS		
Broad Whitefish	3	1	4	--	3	--	11	2.0
Alaska Blackfish	--	--	--	--	1	--	1	0.2
Arctic Grayling	170	1	56	--	7	--	234	41.5
Humpback Whitefish	--	3	--	--	--	--	3	0.5
Least Cisco	19	2	12	2	--	--	35	6.2
Ninespine Stickleback	195	--	--	1	72	--	268	47.5
Round Whitefish	1	--	--	2	1	--	4	0.7
Slimy Sculpin	--	--	1	--	--	--	1	0.2
Threespine Stickleback	--	1	5	--	1	--	7	1.2
Total Catch	388	8	78	5	85	--	564	
Number of Species	5	5	5	3	6	--	9	
Effort Hours	165.9	168.2	168.4	145.2	168.9	--	816.6	

Site: K1902 - Kalikpik River

Species	June	July	August	Total Catch % of Catch	
Broad Whitefish	1	--	2	3	4.5
Arctic Grayling	8	7	11	26	39.4
Least Cisco	--	9	4	13	19.7
Ninespine Stickleback	--	--	5	5	7.6
Round Whitefish	--	1	--	1	1.5
Threespine Stickleback	--	17	1	18	27.3
Total Catch	9	34	23	66	
Number of Species	2	4	5	6	
Effort Hours	142.1	166.2	195.4	503.7	

NOTE: Upstream (US), downstream (DS).

**Appendix C. Number of captured fish by direction and season at Willow fyke net sites in 2019 in the
 Northeastern NPR-A, ConocoPhillips Alaska, Inc.**

Site: UBLU 15.0 - Ublutuoch River

Species	June		July		August		Total Catch	% of Catch
	US	DS	US	DS	US	DS		
Broad Whitefish	5	1	7		--		13	1.6
Chum Salmon	--	--	2		--		2	0.2
Arctic Grayling	695	3	12		14		724	89.3
Humpback Whitefish	3	10	3		1		17	2.1
Least Cisco	2	1	3		--		6	0.7
Ninespine Stickleback	8	--	1		--		9	1.1
Pink Salmon	--	--	--		10		10	1.2
Round Whitefish	10	1	11		--		22	2.7
Slimy Sculpin	7	--	--		1		8	1.0
Total Catch	730	16	39		26		811	
Number of Species	7	5	7		4		9	
Effort Hours	139.9	167.3	165.9		169.2		642.3	

Site: W17101- Willow 1

Species	June	July	August	Total Catch	% of Catch
Alaska Blackfish	3	3	1	7	0.5
Arctic Grayling	250	261	243	754	54.8
Ninespine Stickleback	345	206	63	614	44.7
Total Catch	598	470	307	1375	
Number of Species	3	3	3	3	
Effort Hours	144.5	166.9	192.9	504.3	

Site: W17201 - Willow 2

Species	June		July		August		Total Catch	% of Catch
	US	DS	US	DS	US	DS		
Broad Whitefish	4	2	6		--	3	15	0.9
Alaska Blackfish	--	1	--		--	--	1	0.1
Chum Salmon	--	--	--		1	1	2	0.1
Arctic Grayling	684	303	421		8	26	1442	83.1
Least Cisco	7	6	2		2	--	17	1.0
Ninespine Stickleback	30	67	1		9	2	109	6.3
Pink Salmon	--	--	--		88	48	136	7.8
Round Whitefish	5	3	4		2	--	14	0.8
Total Catch	730	382	434		110	80	1736	
Number of Species	5	6	5		6	5	8	
Effort Hours	142.9	172.4	172.2		145.6	194.2	827.3	

Site: W17301 - Willow 3

Species	June	July	August	Total Catch	% of Catch
Alaska Blackfish	3	5	4	12	0.0
Arctic Grayling	1	--	2	3	0.0
Ninespine Stickleback	9877	7434	9748	27059	99.9
Total Catch	9881	7439	9754	27074	
Number of Species	3	2	3	3	
Effort Hours	140.1	165.8	169.2	475.1	

NOTE: Upstream (US), downstream (DS).

**Appendix C. Number of captured fish by direction and season at Willow fyke net sites in 2019 in the
 Northeastern NPR-A, ConocoPhillips Alaska, Inc.**

Site: W17401 - Willow 4							
Species	June	July		August		Total Catch	% of Catch
		DS	US	DS	US		
Broad Whitefish	1	7	7	20	2	37	2.3
Alaska Blackfish	--	--	--	--	1	1	0.1
Chum Salmon	--	--	--	1	--	1	0.1
Arctic Grayling	788	68	261	33	26	1176	72.9
Humpback Whitefish	1	--	--	--	--	1	0.1
Least Cisco	7	38	37	16	--	98	6.1
Ninespine Stickleback	26	--	18	6	98	148	9.2
Pink Salmon	--	--	--	62	61	123	7.6
Round Whitefish	6	1	3	8	--	18	1.1
Threespine Stickleback	--	1	10	--	--	11	0.7
Total Catch	829	115	336	146	188	1614	
Number of Species	6	5	6	7	5	10	
Effort Hours	167.1	164.2	164.1	167.2	144.3	806.9	

Site: W18204 - Willow 2					
Species	June	July	August	Total Catch	% of Catch
Broad Whitefish	2	3	--	5	0.4
Chum Salmon	--	--	1	1	0.1
Arctic Grayling	312	712	116	1140	91.4
Least Cisco	--	1	--	1	0.1
Ninespine Stickleback	46	8	41	95	7.6
Pink Salmon	--	--	1	1	0.1
Round Whitefish	3	1	--	4	0.3
Total Catch	363	725	159	1247	
Number of Species	4	5	4	7	
Effort Hours	168.9	166.9	169	504.8	

Site: W18302 - Willow 3					
Species	June	July	August	Total Catch	% of Catch
Arctic Grayling	2	7	7	16	4.2
Ninespine Stickleback	171	163	33	367	95.8
Total Catch	173	170	40	383	
Number of Species	2	2	2	2	
Effort Hours	140.7	165.9	169.7	476.3	

Site: W18401 - Willow 4					
Species	June	July	August	Total Catch	% of Catch
Broad Whitefish	--	--	7	7	1.3
Alaska Blackfish	5	--	1	6	1.1
Arctic Grayling	170	73	82	325	61.4
Humpback Whitefish	3	--	--	3	0.6
Least Cisco	2	22	15	39	7.4
Ninespine Stickleback	136	6	5	147	27.8
Round Whitefish	2	--	--	2	0.4
Total Catch	318	101	110	529	
Number of Species	6	3	5	7	
Effort Hours	168.9	141	170.1	480	

NOTE: Upstream (US), downstream (DS).

**Appendix C. Number of captured fish by direction and season at Willow fyke net sites in 2019 in the
 Northeastern NPR-A, ConocoPhillips Alaska, Inc.**

Site: W18402 - Willow 4					
Species	June	July	August	Total Catch	% of Catch
Broad Whitefish	3	2	2	7	0.4
Arctic Grayling	266	99	15	380	22.2
Least Cisco	1	6	--	7	0.4
Ninespine Stickleback	4	1304	6	1314	76.6
Pink Salmon	--	--	1	1	0.1
Round Whitefish	4	--	1	5	0.3
Threespine Stickleback	--	1	--	1	0.1
Total Catch	278	1412	25	1715	
Number of Species	5	5	5	7	
Effort Hours	169.7	163.4	167.7	500.8	

Site: W18405 - Willow 4					
Species	June	July	August	Total Catch	% of Catch
		US			
Alaska Blackfish	--	--	6	6	0.0
Arctic Grayling	--	--	2	2	0.0
Ninespine Stickleback	4595	7713	3227	15535	99.9
Total Catch	4595	7713	3235	15543	
Number of Species	1	1	3	3	
Effort Hours	142.5	166.9	170.6	480	

Site: W19601 - Willow 6								
Species	June		July		August		Total Catch	% of Catch
	US	DS	US	DS	US	DS		
Broad Whitefish	--	--	1	--	1	--	2	0.3
Alaska Blackfish	--	1	1	--	1	--	3	0.5
Burbot	--	--	2	--	--	--	2	0.3
Arctic Grayling	331	14	49	10	7	--	411	68.8
Least Cisco	12	2	85	--	3	--	102	17.1
Ninespine Stickleback	9	--	--	--	--	--	9	1.5
Threespine Stickleback	--	39	25	4	--	--	68	11.4
Total Catch	352	56	163	14	12	--	597	
Number of Species	3	4	6	2	4	--	7	
Effort Hours	168.5	165.8	166.3	167.9	168.6	--	837.1	

NOTE: Upstream (US), downstream (DS).

APPENDIX D

Fish Catch Per Unit Effort (CPUE; fish per 24 hours) by Direction and Season at Willow Area Fyke Net Sites in 2019 in the Northeastern NPR-A, ConocoPhillips Alaska, Inc.

Appendix D. Fish catch per unit effort (CPUE; fish per 24 hours) by direction and season at Willow fyke net sites in 2019 in the Northeastern NPR-A, ConocoPhillips Alaska, Inc.

Site: BC2 - Bill's Creek						
Species	June		July		August	
	US	DS	US	DS	US	Total CPUE
Broad Whitefish	9.51	0.86	2.01	6.03	2.30	4.15
Burbot	--	--	--	--	0.14	0.03
Chum Salmon	--	--	--	0.43	0.14	0.12
Arctic Grayling	69.05	14.70	43.88	2.01	2.45	26.40
Humpback Whitefish	6.34	1.30	0.14	0.14	--	1.58
Least Cisco	0.43	0.43	--	0.86	0.72	0.49
Ninespine Stickleback	0.14	--	0.14	0.43	1.15	0.37
Pink Salmon	--	--	--	2.73	0.72	0.69
Round Whitefish	0.43	2.45	3.02	0.72	--	1.32
Slimy Sculpin	0.43	--	--	--	--	0.09
Total CPUE	86.34	19.75	49.21	13.36	7.63	35.24
Number of Species	7	5	5	8	7	10
Effort Hours	166.5	166.5	166.8	167.1	166.8	833.7

Site: FC1801 - Uvlutuq Creek				
Species	June	July	August	Total CPUE
	US	US	US	
Broad Whitefish	--	0.15	12.14	4.19
Burbot	0.29	--	0.29	0.19
Arctic Grayling	2.89	3.18	--	2.00
Least Cisco	0.43	1.06	0.43	0.63
Ninespine Stickleback	0.29	--	0.71	0.34
Pink Salmon	--	--	0.14	0.05
Slimy Sculpin	--	0.15	0.14	0.10
Threespine Stickleback	--	0.30	--	0.10
Total CPUE	3.90	4.85	13.86	7.60
Number of Species	4	6	6	9
Effort Hours	166.1	158.3	168	492.4

Site: FT1802 - Willow 8				
Species	June	July	August	Total Catch
	US	US	US	
Broad Whitefish	9.10	0.29	0.42	3.24
Alaska Blackfish	--	0.14	--	0.05
Chum Salmon	--	--	0.28	0.10
Arctic Grayling	3.76	17.91	2.11	7.91
Humpback Whitefish	0.43	--	--	0.14
Least Cisco	0.72	0.43	--	0.38
Ninespine Stickleback	0.58	0.57	--	0.38
Pink Salmon	--	--	38.05	12.86
Round Whitefish	0.29	--	--	0.10
Total CPUE	14.88	19.34	40.87	25.15
Number of Species	6	5	4	9
Effort Hours	166.1	167.5	170.3	503.9

NOTE: Upstream (US), downstream (DS)

Appendix D. Fish catch per unit effort (CPUE; fish per 24 hours) by direction and season at Willow fyke net sites in 2019 in the Northeastern NPR-A, ConocoPhillips Alaska, Inc.

Site: FT1803 - Willow 8				
Species	June	July	August	Total CPUE
	US	US	US	
Alaska Blackfish	--	--	0.29	0.10
Burbot	--	--	2.28	0.77
Arctic Grayling	--	14.12	17.12	10.37
Ninespine Stickleback	17.24	86.47	41.81	48.12
Total CPUE	17.24	100.59	61.50	59.35
Number of Species	1	2	4	4
Effort Hours	168.4	163.2	168.2	499.8

Site: JK1703 - Judy Creek Kayaaq							
Species	June		July		August		Total CPUE
	US	DS	US	DS	US	DS	
Broad Whitefish	0.43	0.14	0.57	--	0.43	--	1.57
Alaska Blackfish	--	--	--	--	0.14	--	0.14
Arctic Grayling	24.59	0.14	7.98	--	0.99	--	33.71
Humpback Whitefish	--	0.43	--	--	--	--	0.43
Least Cisco	2.75	0.29	1.71	0.33	--	--	5.07
Ninespine Stickleback	28.21	--	--	0.17	10.23	--	38.61
Round Whitefish	0.14	--	--	0.33	0.14	--	0.62
Slimy Sculpin	--	--	0.14	--	--	--	0.14
Threespine Stickleback	--	0.14	0.71	--	0.14	--	1.00
Total CPUE	56.13	1.14	11.12	0.83	12.08	--	81.29
Number of Species	5	5	5	3	6	--	9
Effort Hours	165.9	168.2	168.4	145.2	168.9	--	816.6

Site: K1902 - Kalikpik River				
Species	June	July	August	Total CPUE
Broad Whitefish	0.17	--	0.25	0.41
Arctic Grayling	1.35	1.01	1.35	3.71
Least Cisco	--	1.30	0.49	1.79
Ninespine Stickleback	--	--	0.61	0.61
Round Whitefish	--	0.14	--	0.14
Threespine Stickleback	--	2.45	0.12	2.58
Total CPUE	1.52	4.91	2.82	9.25
Number of Species	2	4	5	6
Effort Hours	142.1	166.2	195.4	503.7

NOTE: Upstream (US), downstream (DS)

Appendix D. Fish catch per unit effort (CPUE; fish per 24 hours) by direction and season at Willow fyke net sites in 2019 in the Northeastern NPR-A, ConocoPhillips Alaska, Inc.

Site: UBLU 15.0 - Ublutuoch River						
Species	June		July		August	
	US	DS	US	DS	US	Total CPUE
Broad Whitefish	0.8577555	0.14	1.01	--	--	2.01
Chum Salmon	--	--	0.29	--	--	0.29
Arctic Grayling	119.22802	0.43	1.74	1.99	--	123.38
Humpback Whitefish	0.5146533	1.43	0.43	0.14	--	2.53
Least Cisco	0.3431022	0.14	0.43	--	--	0.92
Ninespine Stickleback	1.3724089	--	0.14	--	--	1.52
Pink Salmon	--	--	--	1.42	--	1.42
Round Whitefish	1.7155111	0.14	1.59	--	--	3.45
Slimy Sculpin	1.2008578	--	--	0.14	--	1.34
Total CPUE	125.23231	2.30	5.64	3.69	3.69	136.86
Number of Species	7	5	7	4	4	9
Effort Hours	139.9	167.3	165.9	169.2	169.2	642.3

Site: W17101- Willow 1				
Species	June	July	August	Total CPUE
Alaska Blackfish	0.50	0.43	0.12	1.05
Arctic Grayling	41.52	37.53	30.23	109.29
Ninespine Stickleback	57.30	29.62	7.84	94.76
Total CPUE	99.32	67.59	38.20	205.10
Number of Species	3	3	3	3
Effort Hours	144.5	166.9	192.9	504.3

Site: W17201 - Willow 2						
Species	June		July		August	
	US	DS	US	DS	US	Total CPUE
Broad Whitefish	0.67	0.28	0.84	--	0.37	2.16
Alaska Blackfish	--	0.14	--	--	--	0.14
Chum Salmon	--	--	--	0.16	0.12	0.29
Arctic Grayling	114.88	42.18	58.68	1.32	3.21	220.27
Least Cisco	1.18	0.84	0.28	0.33	--	2.62
Ninespine Stickleback	5.04	9.33	0.14	1.48	0.25	16.24
Pink Salmon	--	--	--	14.51	5.93	20.44
Round Whitefish	0.84	0.42	0.56	0.33	--	2.14
Total CPUE	122.60	53.18	60.49	18.13	9.89	264.29
Number of Species	5	6	5	6	5	8
Effort Hours	142.9	172.4	172.2	145.6	194.2	827.3

Site: W17301 - Willow 3				
Species	June	July	August	Total CPUE
Alaska Blackfish	0.51	0.72	0.57	1.81
Arctic Grayling	0.17	--	0.28	0.45
Ninespine Stickleback	1691.99	1076.09	1382.70	4150.78
Total CPUE	1692.68	1076.82	1383.55	4153.04
Number of Species	3	2	3	3
Effort Hours	140.1	165.8	169.2	475.1

NOTE: Upstream (US), downstream (DS)

Appendix D. Fish catch per unit effort (CPUE; fish per 24 hours) by direction and season at Willow fyke net sites in 2019 in the Northeastern NPR-A, ConocoPhillips Alaska, Inc.

Site: W17401 - Willow 4						
Species	June	July		August		Total CPUE
		DS	US	DS	US	
Broad Whitefish	0.14	1.02	1.02	2.87	0.33	5.39
Alaska Blackfish	--	--	--	--	0.17	0.17
Chum Salmon	--	--	--	0.14	--	0.14
Arctic Grayling	113.18	9.94	38.17	4.74	4.32	170.35
Humpback Whitefish	0.14	--	--	--	--	0.14
Least Cisco	1.01	5.55	5.41	2.30	--	14.27
Ninespine Stickleback	3.73	--	2.63	0.86	16.30	23.53
Pink Salmon	--	--	--	8.90	10.15	19.05
Round Whitefish	0.86	0.15	0.44	1.15	--	2.60
Threespine Stickleback	--	0.15	1.46	--	--	1.61
Total CPUE	119.07	16.81	49.14	20.96	31.27	237.24
Number of Species	6	5	6	7	5	10
Effort Hours	167.1	164.2	164.1	167.2	144.3	806.9

Site: W18204 - Willow 2				
Species	June	July	August	Total CPUE
Broad Whitefish	0.28	0.43	--	0.72
Chum Salmon	--	--	0.14	0.14
Arctic Grayling	44.33	102.38	16.47	163.19
Least Cisco	--	0.14	--	0.14
Ninespine Stickleback	6.54	1.15	5.82	13.51
Pink Salmon	--	--	0.14	0.14
Round Whitefish	0.43	0.14	--	0.57
Total CPUE	51.58	104.25	22.58	178.41
Number of Species	4	5	4	7
Effort Hours	168.9	166.9	169	504.8

Site: W18302 - Willow 3				
Species	June	July	August	Total CPUE
Arctic Grayling	0.34	1.01	0.99	2.34
Ninespine Stickleback	29.17	23.58	4.67	57.42
Total CPUE	29.51	24.59	5.66	59.76
Number of Species	2	2	2	2
Effort Hours	140.7	165.9	169.7	476.3

Site: W18401 - Willow 4				
Species	June	July		Total CPUE
		US	August	
Broad Whitefish	--	--	0.99	0.99
Alaska Blackfish	0.71	--	0.14	0.85
Arctic Grayling	24.16	12.43	11.57	48.15
Humpback Whitefish	0.43	--	--	0.43
Least Cisco	0.28	3.74	2.12	6.15
Ninespine Stickleback	19.33	1.02	0.71	21.05
Round Whitefish	0.28	--	--	0.28
Total CPUE	45.19	17.19	15.52	77.90
Number of Species	6	3	5	7
Effort Hours	168.9	141	170.1	480

NOTE: Upstream (US), downstream (DS)

Appendix D. Fish catch per unit effort (CPUE; fish per 24 hours) by direction and season at Willow fyke net sites in 2019 in the Northeastern NPR-A, ConocoPhillips Alaska, Inc.

Site: W18402 - Willow 4				
Species	June	July US	August	Total CPUE
Broad Whitefish	0.42	0.29	0.29	1.00
Arctic Grayling	37.62	14.54	2.15	54.31
Least Cisco	0.14	0.88	--	1.02
Ninespine Stickleback	0.57	191.53	0.86	192.95
Pink Salmon	--	--	0.14	0.14
Round Whitefish	0.57	--	0.14	0.71
Threespine Stickleback	--	0.15	--	0.15
Total CPUE	39.32	207.39	3.58	250.29
Number of Species	5	5	5	7
Effort Hours	169.7	163.4	167.7	500.8

Site: W18405 - Willow 4				
Species	June	July US	August	Total Catch
Alaska Blackfish	--	--	0.84	0.84
Arctic Grayling	--	--	0.28	0.28
Ninespine Stickleback	773.89	1109.12	453.97	2336.99
Total CPUE	773.89	1109.12	455.10	2338.11
Number of Species	1	1	3	3
Effort Hours	142.5	166.9	170.6	480

Site: W19601 - Willow 6							
Species	June		July		August		Total CPUE
	US	DS	US	DS	US	DS	
Broad Whitefish	--	--	0.14	--	0.14	--	0.29
Alaska Blackfish	--	0.14	0.14	--	0.14	--	0.43
Burbot	--	--	0.29	--	--	--	0.29
Arctic Grayling	47.15	2.03	7.07	1.43	1.00	--	58.67
Least Cisco	1.71	0.29	12.27	--	0.43	--	14.69
Ninespine Stickleback	1.28	--	--	--	--	--	1.28
Threespine Stickleback	--	5.65	3.61	0.57	--	--	9.83
Total CPUE	50.14	8.11	23.52	2.00	1.71	--	85.48
Number of Species	3	4	6	2	4	--	7
Effort Hours	168.5	165.8	166.3	167.9	168.6	--	837.1

NOTE: Upstream (US), downstream (DS)

APPENDIX E

Fish Recapture and Release Data in 2019 in the Northeastern NPR-A, ConocoPhillips Alaska, Inc.

Appendix E. Fish recapture and release data in 2019 in the Northeastern NPR-A, ConocoPhillips Alaska, Inc.

Tag Number	Species	Release Data			Recapture Data			Days at Large	Length Increase
		Site	Date	Length	Site	Date	Length		
MJM0102892	Arctic grayling	U0901	8/26/2014	335	UBLU 15.0	6/14/2019	368	1753	33
MJM0102732	Round whitefish	U0901	8/30/2014	293	UBLU 15.0	6/20/2019	354	1755	61
OR1524	Arctic grayling	J1701	6/18/2017	288	W18401	6/16/2019	360	728	72
OR1512	Broad whitefish	W17401	6/18/2017	457	W18401	8/23/2019	485	796	28
OR1540	Arctic grayling	W17401	6/18/2017	363	W17201	6/17/2019	400	729	37
OR1540	Arctic grayling	W17401	6/18/2017	363	W17201	6/16/2019	401	728	38
OR1663	Arctic grayling	W17201	6/19/2017	344	W17201	6/20/2019	372	731	28
OR1721	Arctic grayling	W17201	6/20/2017	293	W17201	6/19/2019	319	729	26
OR1721	Arctic grayling	W17201	6/20/2017	293	W17201	6/14/2019	320	724	27
OR1721	Arctic grayling	W17201	6/20/2017	293	W17201	6/16/2019	323	726	30
OR1680	Arctic grayling	W17201	6/20/2017	306	W17201	6/17/2019	340	727	34
OR1680	Arctic grayling	W17201	6/20/2017	306	W17201	6/16/2019	340	726	34
OR1717	Arctic grayling	W17201	6/20/2017	347	W17201	6/16/2019	391	726	44
OR1717	Arctic grayling	W17201	6/20/2017	347	W17201	6/17/2019	393	727	46
OR1681	Arctic grayling	W17201	6/20/2017	272	W17201	8/22/2019	334	793	62
OR0229	Arctic grayling	W17201	6/20/2017	189	W18204	6/20/2019	298	730	109
OR0154	Arctic grayling	J1701	6/20/2017	223	W18204	8/27/2019	321	798	98
OR0070	Arctic grayling	J1701	6/20/2017	194	W18402	8/23/2019	306	794	112
OR0256	Arctic grayling	W17203	6/20/2017	233	W18204	6/16/2019	311	726	78
OR1685	Arctic grayling	W17203	6/20/2017	280	W18204	8/23/2019	360	794	80
OR0256	Arctic grayling	W17203	6/20/2017	233	W18204	8/27/2019	324	798	91
OR1596	Arctic grayling	W17401	6/20/2017	275	W17401	6/17/2019	326	727	51
OR1623	Arctic grayling	W17203	6/22/2017	255	W17201	6/20/2019	305	728	50
OR1619	Arctic grayling	W17201	6/22/2017	318	W17201	6/20/2019	355	728	37
OR1610	Arctic grayling	W17201	6/22/2017	256	W18204	8/22/2019	338	791	82
OR1606	Arctic grayling	W17201	6/23/2017	354	W17201	6/14/2019	379	721	25
OR0467	Arctic grayling	J1701	6/23/2017	187	W18204	6/14/2019	210	721	23
OR0452	Arctic grayling	J1701	6/23/2017	210	W17201	6/16/2019	281	723	71
OR1852	Arctic grayling	JK1702	6/23/2017	317	BC2	6/16/2019	347	723	30
OR1794	Arctic grayling	W17401	6/23/2017	308	W17401	6/15/2019	353	722	45
OR1794	Arctic grayling	W17401	6/23/2017	308	W17401	6/14/2019	354	721	46
OR1785	Arctic grayling	W17203	6/24/2017	343	W18204	6/15/2019	366	721	23
OR1784	Arctic grayling	W17203	6/24/2017	350	W17201	6/19/2019	386	725	36

Appendix E. Fish recapture and release data in 2019 in the Northeastern NPR-A, ConocoPhillips Alaska, Inc.

Tag Number	Species	Release Data			Recapture Data			Days at Large	Length Increase
		Site	Date	Length	Site	Date	Length		
OR1784	Arctic grayling	W17203	6/24/2017	350	W17201	6/18/2019	387	724	37
OR0129	Arctic grayling	W17203	6/24/2017	215	W17201	6/17/2019	295	723	80
OR0127	Arctic grayling	W17203	6/24/2017	242	W18204	6/16/2019	324	722	82
OR1830	Arctic grayling	J1701	6/24/2017	308	W17401	6/16/2019	356	722	48
OR0500	Arctic grayling	W17101	7/22/2017	196	W17101	6/16/2019	290	694	94
OR0500	Arctic grayling	W17101	7/22/2017	196	W17101	6/15/2019	291	693	95
OR1909	Arctic grayling	JK1702	7/22/2017	337	W18204	6/16/2019	370	694	33
OR0276	Arctic grayling	W17203	7/24/2017	186	W17201	6/17/2019	273	693	87
OR0276	Arctic grayling	W17203	7/24/2017	186	W18204	7/24/2019	295	730	109
OR0276	Arctic grayling	W17203	7/24/2017	186	W18204	7/23/2019	295	729	109
OR2055	Arctic grayling	JK1702	7/24/2017	NA	W17201	8/22/2019	NA	759	
OR2092	Arctic grayling	JK1702	7/24/2017	305	W17201	6/19/2019	325	695	20
OR2092	Arctic grayling	JK1702	7/24/2017	305	W17201	6/18/2019	327	694	22
OR2114	Arctic grayling	J1703	7/24/2017	285	W18401	6/18/2019	343	694	58
OR0312	Arctic grayling	W17203	7/25/2017	211	W18204	6/14/2019	281	689	70
OR0312	Arctic grayling	W17203	7/25/2017	211	W18204	6/17/2019	282	692	71
OR0312	Arctic grayling	W17203	7/25/2017	211	W17201	7/24/2019	289	729	78
OR1335	Arctic grayling	W17203	7/26/2017	240	W17201	6/17/2019	305	691	65
OR2013	Arctic grayling	JK1702	7/26/2017	262	W17201	6/15/2019	320	689	58
OR2013	Arctic grayling	JK1702	7/26/2017	262	W17201	6/14/2019	320	688	58
OR1369	Arctic grayling	W17202	7/27/2017	203	W17201	6/19/2019	264	692	61
OR1368	Arctic grayling	W17202	7/27/2017	213	W17201	6/18/2019	276	691	63
OR1369	Arctic grayling	W17202	7/27/2017	203	W17201	7/21/2019	272	724	69
OR1369	Arctic grayling	W17202	7/27/2017	203	W18204	7/23/2019	274	726	71
OR1369	Arctic grayling	W17202	7/27/2017	203	W17201	8/27/2019	284	761	81
OR1368	Arctic grayling	W17202	7/27/2017	213	W17201	8/23/2019	298	757	85
OR1365	Arctic grayling	W17202	7/28/2017	229	W17201	7/22/2019	303	724	74
OR2211	Arctic grayling	W17401	8/28/2017	327	W18401	8/27/2019	361	729	34
OR2618	Arctic grayling	W17203	8/29/2017	273	W17201	6/14/2019	320	654	47
OR2612	Arctic grayling	J1702	8/30/2017	369	W17401	8/22/2019	384	722	15
OR2609	Arctic grayling	W17203	8/30/2017	336	W17201	7/22/2019	348	691	12
OR2609	Arctic grayling	W17203	8/30/2017	336	W17201	7/21/2019	350	690	14
OR2723	Arctic grayling	W17203	8/31/2017	280	W17201	6/16/2019	315	654	35

Appendix E. Fish recapture and release data in 2019 in the Northeastern NPR-A, ConocoPhillips Alaska, Inc.

Tag Number	Species	Release Data			Recapture Data			Days at Large	Length Increase
		Site	Date	Length	Site	Date	Length		
OR2723	Arctic grayling	W17203	8/31/2017	280	W17201	7/22/2019	320	690	40
OR2723	Arctic grayling	W17203	8/31/2017	280	W18204	8/27/2019	327	726	47
OR2716	Arctic grayling	W17401	9/1/2017	267	W17401	6/19/2019	304	656	37
OR2713	Arctic grayling	W17203	9/1/2017	283	W17401	6/19/2019	324	656	41
OR2712	Arctic grayling	W17203	9/1/2017	265	W17201	8/27/2019	337	725	72
OR2574	Arctic grayling	W17203	9/2/2017	281	W17201	6/20/2019	315	656	34
OR2284	Broad whitefish	BC1	6/22/2018	478	BC2	6/18/2019	483	361	5
OR2870	Broad whitefish	BC1	6/22/2018	424	BC2	6/20/2019	430	363	6
OR2739	Arctic grayling	BC1	6/22/2018	284	BC2	6/15/2019	313	358	29
OR2739	Arctic grayling	BC1	6/22/2018	284	BC2	6/16/2019	314	359	30
OR2857	Arctic grayling	BC1	6/22/2018	290	BC2	7/19/2019	330	392	40
OR2738	Arctic grayling	BC1	6/23/2018	347	UBLU 15.0	6/19/2019	339	361	0
OR0807	Arctic grayling	UB26	6/23/2018	267	UBLU 15.0	6/20/2019	305	362	38
OR2912	Arctic grayling	UB26	6/23/2018	NA	W17401	6/18/2019	NA	360	
OR2314	Arctic grayling	UB26	6/23/2018	300	W17401	6/16/2019	325	358	25
OR1271	Arctic grayling	UB26	6/23/2018	199	UBLU 15.0	6/14/2019	233	356	34
OR2913	Arctic grayling	UB26	6/23/2018	291	BC2	8/22/2019	345	425	54
OR2899	Arctic grayling	W18402	6/24/2018	314	W18204	6/14/2019	337	355	23
OR2026	Arctic grayling	W18402	6/24/2018	316	W17401	8/28/2019	348	430	32
OR2897	Arctic grayling	W18402	6/24/2018	320	FT1802	8/27/2019	362	429	42
OR5674	Arctic grayling	UB26	6/24/2018	356	UBLU 15.0	6/17/2019	382	358	26
OR1057	Arctic grayling	UB26	6/24/2018	189	UBLU 15.0	6/20/2019	217	361	28
OR2235	Arctic grayling	UB26	6/24/2018	269	UBLU 15.0	6/16/2019	308	357	39
OR1494	Arctic grayling	UB26	6/24/2018	236	UBLU 15.0	6/17/2019	278	358	42
OR2945	Arctic grayling	FT1802	6/24/2018	324	FC1801	7/24/2019	334	395	10
OR2943	Arctic grayling	FT1802	6/24/2018	330	FT1802	6/19/2019	350	360	20
OR2927	Arctic grayling	FT1802	6/24/2018	283	FT1802	6/15/2019	325	356	42
OR2889	Arctic grayling	W18401	6/24/2018	253	W17401	6/15/2019	296	356	43
OR2842	Arctic grayling	W18204	6/24/2018	350	W18204	6/14/2019	365	355	15
OR2842	Arctic grayling	W18204	6/24/2018	350	W17201	6/16/2019	367	357	17
OR2639	Arctic grayling	BC1	6/24/2018	280	BC2	6/16/2019	311	357	31
OR2626	Arctic grayling	BC1	6/24/2018	341	BC2	6/14/2019	374	355	33
OR0935	Arctic grayling	W17201	6/24/2018	180	W17201	7/24/2019	237	395	57

Appendix E. Fish recapture and release data in 2019 in the Northeastern NPR-A, ConocoPhillips Alaska, Inc.

Tag Number	Species	Release Data			Recapture Data			Days at Large	Length Increase
		Site	Date	Length	Site	Date	Length		
OR2967	Arctic grayling	JK1703	6/25/2018	273	W18204	6/16/2019	301	356	28
OR5616	Humpback Whitefish	BC1	6/25/2018	414	BC2	6/15/2019	418	355	4
OR5531	Arctic grayling	BC1	6/25/2018	373	BC2	6/20/2019	385	360	12
OR5531	Arctic grayling	BC1	6/25/2018	373	BC2	6/17/2019	385	357	12
OR5617	Arctic grayling	BC1	6/25/2018	310	BC2	6/17/2019	325	357	15
OR5617	Arctic grayling	BC1	6/25/2018	310	BC2	6/14/2019	325	354	15
OR5543	Arctic grayling	BC1	6/25/2018	304	BC2	6/14/2019	332	354	28
OR5543	Arctic grayling	BC1	6/25/2018	304	BC2	6/15/2019	333	355	29
OR5620	Arctic grayling	BC1	6/25/2018	257	BC2	6/15/2019	298	355	41
OR0931	Arctic grayling	W18204	6/25/2018	194	W18204	7/24/2019	245	394	51
OR0650	Arctic grayling	UB26	6/25/2018	209	BC2	7/21/2019	249	391	40
OR4730	Arctic grayling	UB26	6/25/2018	319	BC2	7/22/2019	341	392	22
OR1028	Arctic grayling	UB26	6/25/2018	191	UBLU 15.0	6/17/2019	220	357	29
OR0650	Arctic grayling	UB26	6/25/2018	209	BC2	7/19/2019	247	389	38
OR4749	Arctic grayling	UB26	6/25/2018	287	UBLU 15.0	6/14/2019	327	354	40
OR2792	Arctic grayling	W18402	6/25/2018	330	W18204	6/14/2019	351	354	21
OR0540	Arctic grayling	UB26	6/26/2018	239	UBLU 15.0	6/17/2019	266	356	27
OR2955	Arctic grayling	UB26	6/26/2018	254	UBLU 15.0	6/14/2019	285	353	31
OR0544	Arctic grayling	UB26	6/26/2018	222	UBLU 15.0	6/19/2019	272	358	50
OR2199	Humpback whitefish	BC1	6/26/2018	382	BC2	6/18/2019	387	357	5
OR2328	Arctic grayling	BC1	6/26/2018	330	BC2	6/20/2019	337	359	7
OR5082	Arctic grayling	BC1	6/26/2018	390	BC2	6/19/2019	398	358	8
OR2346	Arctic grayling	BC1	6/26/2018	408	UBLU 15.0	6/17/2019	418	356	10
OR2952	Arctic grayling	BC1	6/26/2018	351	BC2	7/22/2019	370	391	19
OR2200	Arctic grayling	BC1	6/26/2018	358	BC2	6/15/2019	379	354	21
OR0867	Arctic grayling	BC1	6/26/2018	245	BC2	6/19/2019	271	358	26
OR2329	Arctic grayling	BC1	6/26/2018	279	BC2	6/18/2019	308	357	29
OR0855	Arctic grayling	BC1	6/26/2018	233	UBLU 15.0	6/19/2019	262	358	29
OR0529	Arctic grayling	BC1	6/26/2018	245	BC2	6/20/2019	276	359	31
OR0529	Arctic grayling	BC1	6/26/2018	245	BC2	6/19/2019	278	358	33
OR0858	Arctic grayling	BC1	6/26/2018	211	BC2	6/15/2019	245	354	34
OR0530	Arctic grayling	BC1	6/26/2018	248	BC2	6/15/2019	293	354	45
OR4526	Arctic grayling	W18401	6/26/2018	NA	W17401	8/23/2019	NA	423	

Appendix E. Fish recapture and release data in 2019 in the Northeastern NPR-A, ConocoPhillips Alaska, Inc.

Tag Number	Species	Release Data			Recapture Data			Days at Large	Length Increase
		Site	Date	Length	Site	Date	Length		
OR4596	Arctic grayling	W18204	6/26/2018	253	W18204	6/17/2019	272	356	19
OR4593	Arctic grayling	W18204	6/26/2018	292	W17201	6/14/2019	313	353	21
OR4596	Arctic grayling	W18204	6/26/2018	253	W17201	6/18/2019	275	357	22
OR1211	Arctic grayling	W18204	6/26/2018	220	W17201	7/22/2019	259	391	39
OR1211	Arctic grayling	W18204	6/26/2018	220	W17201	7/21/2019	259	390	39
OR4598	Arctic grayling	W17201	6/26/2018	338	W17201	6/16/2019	350	355	12
OR4598	Arctic grayling	W17201	6/26/2018	338	W17201	6/14/2019	350	353	12
OR4599	Arctic grayling	W17201	6/26/2018	334	W17201	6/17/2019	354	356	20
OR4599	Arctic grayling	W17201	6/26/2018	334	W17201	6/16/2019	354	355	20
OR4507	Arctic grayling	W17201	6/27/2018	327	W17201	6/19/2019	339	357	12
OR0965	Arctic grayling	W17201	6/27/2018	199	W17201	7/23/2019	237	391	38
OR0968	Arctic grayling	W17201	6/27/2018	192	W18204	7/23/2019	248	391	56
OR4523	Arctic grayling	W18204	6/27/2018	256	W17201	7/21/2019	287	389	31
OR6000	Arctic grayling	W18204	6/27/2018	255	W17201	6/19/2019	288	357	33
OR4523	Arctic grayling	W18204	6/27/2018	256	W17201	7/22/2019	290	390	34
OR6000	Arctic grayling	W18204	6/27/2018	255	W17201	6/18/2019	290	356	35
OR6000	Arctic grayling	W18204	6/27/2018	255	W18204	8/27/2019	305	426	50
OR5925	Humpback whitefish	BC1	6/27/2018	425	BC2	6/17/2019	431	355	6
OR5922	Humpback whitefish	BC1	6/27/2018	400	BC2	6/16/2019	408	354	8
OR4765	Arctic grayling	BC1	6/27/2018	365	BC2	6/15/2019	381	353	16
OR5920	Arctic grayling	BC1	6/27/2018	284	BC2	6/20/2019	306	358	22
OR0770	Arctic grayling	BC1	6/27/2018	184	BC2	6/16/2019	209	354	25
OR5946	Broad whitefish	BC1	6/27/2018	388	BC2	6/20/2019	419	358	31
OR5946	Broad whitefish	BC1	6/27/2018	388	BC2	6/16/2019	420	354	32
OR0769	Arctic grayling	BC1	6/27/2018	231	BC2	6/16/2019	272	354	41
OR5995	Arctic grayling	W18402	6/27/2018	356	W17401	6/17/2019	370	355	14
OR5976	Arctic grayling	W18401	6/27/2018	271	W18402	6/15/2019	310	353	39
OR5982	Arctic grayling	W18401	6/27/2018	252	W17401	6/15/2019	294	353	42
OR5935	Arctic grayling	BC1	6/28/2018	315	BC2	6/14/2019	335	351	20
OR5940	Arctic grayling	BC1	6/28/2018	317	BC2	6/15/2019	340	352	23
OR5939	Arctic grayling	BC1	6/28/2018	306	BC2	7/24/2019	331	391	25
OR5939	Arctic grayling	BC1	6/28/2018	306	BC2	7/25/2019	332	392	26
OR4553	Arctic grayling	UB26	6/28/2018	345	UBLU 15.0	6/14/2019	361	351	16

Appendix E. Fish recapture and release data in 2019 in the Northeastern NPR-A, ConocoPhillips Alaska, Inc.

Tag Number	Species	Release Data			Recapture Data			Days at Large	Length Increase
		Site	Date	Length	Site	Date	Length		
OR0882	Arctic grayling	UB26	6/28/2018	226	UBLU 15.0	6/17/2019	277	354	51
OR5861	Arctic grayling	W17201	6/29/2018	305	W17201	6/17/2019	331	353	26
OR5872	Arctic grayling	W17201	6/29/2018	296	W17201	6/18/2019	323	354	27
OR4018	Arctic grayling	W17201	6/29/2018	187	W17201	6/20/2019	221	356	34
OR4019	Arctic grayling	W17201	6/29/2018	196	W18204	6/20/2019	232	356	36
OR4023	Arctic grayling	W17201	6/29/2018	195	W18204	7/19/2019	239	385	44
OR4018	Arctic grayling	W17201	6/29/2018	187	W17201	7/21/2019	234	387	47
OR4018	Arctic grayling	W17201	6/29/2018	187	W17201	7/22/2019	235	388	48
OR5873	Arctic grayling	W17201	6/29/2018	252	W17401	8/22/2019	303	419	51
OR5873	Arctic grayling	W17201	6/29/2018	252	W17401	8/23/2019	305	420	53
OR4019	Arctic grayling	W17201	6/29/2018	196	W18204	7/22/2019	254	388	58
OR4018	Arctic grayling	W17201	6/29/2018	187	W18204	8/26/2019	252	423	65
OR4019	Arctic grayling	W17201	6/29/2018	196	W18204	8/27/2019	271	424	75
OR5856	Arctic grayling	W18204	6/29/2018	285	W17201	7/22/2019	313	388	28
OR1090	Arctic grayling	W18204	6/29/2018	210	W18204	6/20/2019	242	356	32
OR5856	Arctic grayling	W18204	6/29/2018	285	W18204	8/28/2019	318	425	33
OR1092	Arctic grayling	W18204	6/29/2018	180	W18204	7/23/2019	235	389	55
OR0896	Arctic grayling	W18402	6/30/2018	235	W17401	6/17/2019	283	352	48
OR1078	Arctic grayling	W17201	6/30/2018	200	W17201	6/19/2019	225	354	25
OR3348	Arctic grayling	W17201	6/30/2018	185	W17201	6/20/2019	221	355	36
OR3348	Arctic grayling	W17201	6/30/2018	185	W17201	7/21/2019	231	386	46
OR5964	Arctic grayling	W18204	6/30/2018	263	W17201	6/20/2019	294	355	31
OR0515	Arctic grayling	W18204	6/30/2018	184	W17201	7/22/2019	236	387	52
OR2559	Arctic grayling	W18401	7/1/2018	288	W18401	6/17/2019	315	351	27
OR5960	Arctic grayling	W18401	7/1/2018	308	W17401	8/26/2019	346	421	38
OR5954	Arctic grayling	W18204	7/1/2018	285	W17201	6/19/2019	314	353	29
OR5954	Arctic grayling	W18204	7/1/2018	285	W18204	8/27/2019	330	422	45
OR5951	Arctic grayling	W18401	7/2/2018	315	W18402	6/15/2019	332	348	17
OR2450	Arctic grayling	W18401	7/2/2018	290	W17201	6/19/2019	312	352	22
OR2448	Arctic grayling	W18401	7/2/2018	299	W17401	7/19/2019	340	382	41
OR5246	Arctic grayling	W17401	7/19/2018	324	W17401	6/17/2019	339	333	15
OR4871	Arctic grayling	BC1	7/19/2018	270	BC2	6/20/2019	291	336	21
OR1130	Arctic grayling	BC1	7/19/2018	217	BC2	6/19/2019	240	335	23

Appendix E. Fish recapture and release data in 2019 in the Northeastern NPR-A, ConocoPhillips Alaska, Inc.

Tag Number	Species	Release Data			Recapture Data			Days at Large	Length Increase
		Site	Date	Length	Site	Date	Length		
OR1130	Arctic grayling	BC1	7/19/2018	217	BC2	6/18/2019	240	334	23
OR5822	Arctic grayling	W17201	7/19/2018	327	W18402	6/16/2019	335	332	8
OR0510	Arctic grayling	W17201	7/19/2018	235	W17201	6/14/2019	257	330	22
OR0510	Arctic grayling	W17201	7/19/2018	235	W18204	6/17/2019	260	333	25
OR0510	Arctic grayling	W17201	7/19/2018	235	W18204	8/27/2019	290	404	55
OR5648	Arctic grayling	W18204	7/19/2018	285	W18204	6/19/2019	287	335	2
OR5648	Arctic grayling	W18204	7/19/2018	285	W18204	7/23/2019	289	369	4
OR5648	Arctic grayling	W18204	7/19/2018	285	W18204	8/26/2019	293	403	8
OR0566	Arctic grayling	W18204	7/19/2018	214	W17201	6/19/2019	237	335	23
OR0566	Arctic grayling	W18204	7/19/2018	214	W17201	7/20/2019	246	366	32
OR0566	Arctic grayling	W18204	7/19/2018	214	W17201	7/23/2019	247	369	33
OR0566	Arctic grayling	W18204	7/19/2018	214	W17201	7/22/2019	250	368	36
OR0566	Arctic grayling	W18204	7/19/2018	214	W17201	7/21/2019	250	367	36
OR0567	Arctic grayling	W18204	7/19/2018	200	W18204	7/25/2019	240	371	40
OR0563	Arctic grayling	W18204	7/19/2018	202	W17201	7/23/2019	245	369	43
OR0563	Arctic grayling	W18204	7/19/2018	202	W18204	8/23/2019	246	400	44
OR0567	Arctic grayling	W18204	7/19/2018	200	W18204	7/24/2019	245	370	45
OR0567	Arctic grayling	W18204	7/19/2018	200	W18204	8/22/2019	246	399	46
OR5161	Arctic grayling	W17401	7/20/2018	295	W17401	6/14/2019	307	329	12
OR5174	Round whitefish	W17401	7/20/2018	309	W17401	6/16/2019	325	331	16
OR5061	Arctic grayling	FT1802	7/20/2018	274	FT1802	6/19/2019	284	334	10
OR5634	Arctic grayling	W18204	7/20/2018	285	W17201	8/26/2019	324	402	39
OR5024	Arctic grayling	W17201	7/20/2018	285	W17201	6/16/2019	310	331	25
OR3377	Arctic grayling	W17201	7/20/2018	227	BC2	6/17/2019	245	332	18
OR5344	Arctic grayling	W17401	7/21/2018	271	W17401	6/15/2019	301	329	30
OR5344	Arctic grayling	W17401	7/21/2018	271	W17401	6/19/2019	302	333	31
OR5321	Arctic grayling	W17401	7/21/2018	308	W17401	6/16/2019	318	330	10
OR5314	Arctic grayling	W18401	7/21/2018	312	W17401	6/18/2019	319	332	7
OR5318	Arctic grayling	W18401	7/21/2018	282	W17401	6/16/2019	300	330	18
OR5307	Arctic grayling	W18401	7/21/2018	314	W18402	6/17/2019	333	331	19
OR5304	Arctic grayling	W18401	7/21/2018	296	W17401	6/19/2019	325	333	29
OR0844	Arctic grayling	W17101	7/21/2018	184	W17101	6/15/2019	221	329	37
OR0844	Arctic grayling	W17101	7/21/2018	184	W17101	8/28/2019	274	403	90

Appendix E. Fish recapture and release data in 2019 in the Northeastern NPR-A, ConocoPhillips Alaska, Inc.

Tag Number	Species	Release Data			Recapture Data			Days at Large	Length Increase
		Site	Date	Length	Site	Date	Length		
OR0841	Arctic grayling	BC1	7/22/2018	238	W17401	6/17/2019	253	330	15
OR0841	Arctic grayling	BC1	7/22/2018	238	W18401	6/19/2019	255	332	17
OR5182	Arctic grayling	W17401	7/22/2018	269	JK1703	7/25/2019	300	368	31
OR5182	Arctic grayling	W17401	7/22/2018	269	W18401	8/28/2019	307	402	38
OR5144	Arctic grayling	FT1802	7/22/2018		FT1802	8/23/2019	295	397	295
OR2751	Arctic grayling	W18401	7/22/2018	271	FC1801	6/15/2019	297	328	26
OR0839	Arctic grayling	W17101	7/22/2018	184	W17101	6/15/2019	225	328	41
OR0839	Arctic grayling	W17101	7/22/2018	184	W17101	6/18/2019	227	331	43
OR0839	Arctic grayling	W17101	7/22/2018	184	W17101	7/21/2019	249	364	65
OR0839	Arctic grayling	W17101	7/22/2018	184	W17101	7/24/2019	250	367	66
OR0839	Arctic grayling	W17101	7/22/2018	184	W17101	8/22/2019	271	396	87
OR0839	Arctic grayling	W17101	7/22/2018	184	W17101	8/28/2019	273	402	89
OR0835	Arctic grayling	W18204	7/22/2018	217	W17201	6/16/2019	247	329	30
OR0618	Arctic grayling	W18204	7/22/2018	210	W18204	7/23/2019	250	366	40
OR0616	Arctic grayling	W18204	7/22/2018	192	W17201	7/21/2019	235	364	43
OR3342	Arctic grayling	W17201	7/22/2018	248	W18204	6/16/2019	268	329	20
OR3342	Arctic grayling	W17201	7/22/2018	248	W18204	6/15/2019	268	328	20
OR3342	Arctic grayling	W17201	7/22/2018	248	W17201	7/21/2019	275	364	27
OR3342	Arctic grayling	W17201	7/22/2018	248	W17201	7/22/2019	276	365	28
OR5894	Arctic grayling	W17201	7/22/2018	303	W17401	6/16/2019	314	329	11
OR0611	Arctic grayling	BC1	7/23/2018	234	BC2	6/14/2019	248	326	14
OR0611	Arctic grayling	BC1	7/23/2018	234	BC2	7/21/2019	256	363	22
OR2475	Arctic grayling	W17401	7/23/2018	270	JK1703	7/24/2019	294	366	24
OR2490	Arctic grayling	W17401	7/23/2018	294	W17401	6/19/2019	315	331	21
OR2481	Arctic grayling	W17401	7/23/2018	270	JK1703	7/25/2019	313	367	43
OR5292	Arctic grayling	W18401	7/23/2018	296	W18401	6/15/2019	321	327	25
OR5355	Arctic grayling	UB26	7/23/2018	276	BC2	6/20/2019	293	332	17
OR5283	Arctic grayling	W18402	7/23/2018	279	W17401	6/20/2019	305	332	26
OR4905	Arctic grayling	W17401	7/24/2018	285	W17401	6/17/2019	312	328	27
OR4908	Arctic grayling	W17401	7/24/2018	265	W17401	6/17/2019	293	328	28
OR5695	Arctic grayling	UB26	7/24/2018	268	UBLU 15.0	6/20/2019	287	331	19
OR5030	Arctic grayling	W17201	7/24/2018	337	W17201	6/19/2019	345	330	8
OR1474	Arctic grayling	W18401	7/24/2018	241	W18401	6/16/2019	277	327	36

Appendix E. Fish recapture and release data in 2019 in the Northeastern NPR-A, ConocoPhillips Alaska, Inc.

Tag Number	Species	Release Data			Recapture Data			Days at Large	Length Increase
		Site	Date	Length	Site	Date	Length		
OR5266	Arctic grayling	W18401	7/24/2018	254	W18402	8/24/2019	296	396	42
OR5266	Arctic grayling	W18401	7/24/2018	254	W18402	8/23/2019	296	395	42
OR5257	Arctic grayling	W18401	7/24/2018	267	W18401	8/25/2019	316	397	49
OR1458	Arctic grayling	W17401	7/25/2018	193	W17401	6/18/2019	230	328	37
OR1458	Arctic grayling	W17401	7/25/2018	193	W17401	6/17/2019	230	327	37
OR5126	Arctic grayling	W17201	7/25/2018	281	W17201	6/19/2019	296	329	15
OR4930	Arctic grayling	W17401	8/23/2018	303	W18401	6/18/2019	314	299	11
OR2589	Arctic grayling	FT1802	8/23/2018	345	FT1802	7/19/2019	355	330	10
OR4605	Arctic grayling	BC1	8/23/2018	345	BC2	7/22/2019	351	333	6
OR4605	Arctic grayling	BC1	8/23/2018	345	BC2	7/24/2019	352	335	7
OR3545	Arctic grayling	BC1	8/24/2018	210	BC2	6/15/2019	215	295	5
OR3545	Arctic grayling	BC1	8/24/2018	210	UBLU 15.0	6/14/2019	217	294	7
OR3549	Arctic grayling	BC1	8/24/2018	208	BC2	6/19/2019	219	299	11
OR3549	Arctic grayling	BC1	8/24/2018	208	BC2	6/18/2019	220	298	12
OR3549	Arctic grayling	BC1	8/24/2018	208	BC2	6/17/2019	220	297	12
OR3549	Arctic grayling	BC1	8/24/2018	208	BC2	6/16/2019	220	296	12
OR3537	Arctic grayling	W17101	8/24/2018	186	W17101	6/19/2019	205	299	19
OR3537	Arctic grayling	W17101	8/24/2018	186	W17101	6/18/2019	205	298	19
OR3538	Arctic grayling	W17101	8/24/2018	194	W17101	7/23/2019	239	333	45
OR3538	Arctic grayling	W17101	8/24/2018	194	W17101	7/20/2019	239	330	45
OR3537	Arctic grayling	W17101	8/24/2018	186	W17101	8/27/2019	240	368	54
OR3538	Arctic grayling	W17101	8/24/2018	194	W17101	8/23/2019	254	364	60
OR3538	Arctic grayling	W17101	8/24/2018	194	W17101	8/26/2019	256	367	62
OR3538	Arctic grayling	W17101	8/24/2018	194	W17101	8/22/2019	256	363	62
OR3538	Arctic grayling	W17101	8/24/2018	194	W17101	8/24/2019	257	365	63
OR5269	Arctic grayling	W18204	8/24/2018	287	W18401	6/16/2019	297	296	10
OR3533	Arctic grayling	BC1	8/25/2018	222	BC2	6/14/2019	230	293	8
OR7117	Arctic grayling	BC1	8/25/2018		BC2	6/17/2019	291	296	291
OR4646	Humpback whitefish	BC1	8/27/2018	388	BC2	6/20/2019	387	297	0
OR3526	Arctic grayling	BC1	8/27/2018	208	BC2	6/20/2019	218	297	10
OR4632	Arctic grayling	BC1	8/27/2018	290	BC2	6/19/2019	296	296	6
OR4673	Arctic grayling	BC1	8/27/2018	303	BC2	6/18/2019	315	295	12
OR3571	Arctic grayling	BC1	8/27/2018	247	BC2	7/22/2019	270	329	23

Appendix E. Fish recapture and release data in 2019 in the Northeastern NPR-A, ConocoPhillips Alaska, Inc.

Tag Number	Species	Release Data			Recapture Data			Days at Large	Length Increase
		Site	Date	Length	Site	Date	Length		
OR4635	Arctic grayling	BC1	8/27/2018	320	UBLU 15.0	8/23/2019	345	361	25
OR4663	Arctic grayling	BC1	8/28/2018	315	BC2	7/22/2019	328	328	13
OR4663	Arctic grayling	BC1	8/28/2018	315	BC2	7/23/2019	329	329	14
OR3566	Arctic grayling	BC1	8/28/2018	187	BC2	6/14/2019	194	290	7
OR3566	Arctic grayling	BC1	8/28/2018	187	BC2	6/15/2019	195	291	8
OR5843	Arctic grayling	FT1802	8/28/2018	266	FT1802	6/16/2019	273	292	7
OR5493	Arctic grayling	W18401	8/28/2018	295	W18401	6/16/2019	307	292	12
OR5483	Arctic grayling	W17401	8/28/2018		W17401	8/23/2019	349	360	349
OR5481	Arctic grayling	W17401	8/28/2018	338	W18402	6/14/2019	344	290	6
OR6548	Arctic grayling	W17401	8/29/2018	354	W17401	6/14/2019	354	289	0
OR6534	Arctic grayling	W17401	8/29/2018	325	W17401	6/14/2019	325	289	0
OR6547	Arctic grayling	W17401	8/29/2018	341	W18402	6/15/2019	348	290	7
OR4287	Arctic grayling	W17401	8/29/2018	297	W18402	6/19/2019	304	294	7
OR5474	Arctic grayling	W17401	8/29/2018	280	BC2	6/20/2019	289	295	9
OR4348	Arctic grayling	W17401	8/29/2018	280	W17401	6/16/2019	289	291	9
OR6575	Arctic grayling	W17401	8/29/2018	348	W17401	6/19/2019	358	294	10
OR5474	Arctic grayling	W17401	8/29/2018	280	W17401	6/15/2019	290	290	10
OR4295	Arctic grayling	W17401	8/29/2018	313	W17401	7/20/2019	328	325	15
OR4342	Arctic grayling	W17401	8/29/2018	236	W18401	6/17/2019	252	292	16
OR4277	Arctic grayling	W17401	8/29/2018	280	W18401	8/28/2019	310	364	30
OR5053	Arctic grayling	FT1802	8/29/2018	262	FT1802	7/19/2019	283	324	21
OR5784	Arctic grayling	W17401	6/14/2019	267	W17401	6/15/2019	267	1	0
OR5778	Arctic grayling	W17401	6/14/2019	307	W18402	6/15/2019	306	1	0
OR6634	Arctic grayling	W17401	6/14/2019	341	W18401	6/16/2019	342	2	1
OR3380	Arctic grayling	W17401	6/14/2019	187	W18402	6/19/2019	188	5	1
OR3671	Arctic grayling	W17401	6/14/2019	181	W18401	6/15/2019	183	1	2
OR5791	Arctic grayling	W17401	6/14/2019	346	W17401	8/24/2019	356	71	10
OR4688	Arctic grayling	UBLU 15.0	6/14/2019	NA	BC2	6/15/2019	NA	1	
OR4785	Arctic grayling	UBLU 15.0	6/14/2019	365	BC2	6/16/2019	360	2	0
OR4695	Arctic grayling	UBLU 15.0	6/14/2019	295	BC2	6/15/2019	295	1	0
OR4689	Arctic grayling	UBLU 15.0	6/14/2019	281	BC2	6/16/2019	281	2	0
OR4689	Arctic grayling	UBLU 15.0	6/14/2019	281	BC2	6/15/2019	281	1	0
OR4686	Arctic grayling	UBLU 15.0	6/14/2019	423	UBLU 15.0	6/15/2019	420	1	0

Appendix E. Fish recapture and release data in 2019 in the Northeastern NPR-A, ConocoPhillips Alaska, Inc.

Tag Number	Species	Release Data			Recapture Data			Days at Large	Length Increase
		Site	Date	Length	Site	Date	Length		
OR4684	Arctic grayling	UBLU 15.0	6/14/2019	309	BC2	6/15/2019	307	1	0
OR4794	Arctic grayling	UBLU 15.0	6/14/2019	395	BC2	6/20/2019	396	6	1
OR4794	Arctic grayling	UBLU 15.0	6/14/2019	395	BC2	6/15/2019	396	1	1
OR4698	Arctic grayling	UBLU 15.0	6/14/2019	307	BC2	6/15/2019	308	1	1
OR4697	Arctic grayling	UBLU 15.0	6/14/2019	402	BC2	6/15/2019	403	1	1
OR4681	Arctic grayling	UBLU 15.0	6/14/2019	369	UBLU 15.0	6/15/2019	370	1	1
OR1324	Arctic grayling	UBLU 15.0	6/14/2019	239	UBLU 15.0	6/15/2019	240	1	1
OR3429	Arctic grayling	UBLU 15.0	6/14/2019	237	BC2	6/15/2019	240	1	3
OR4794	Arctic grayling	UBLU 15.0	6/14/2019	395	FC1801	7/23/2019	399	39	4
OR3429	Arctic grayling	UBLU 15.0	6/14/2019	237	BC2	6/16/2019	245	2	8
OR6650	Arctic grayling	W18402	6/14/2019	342	W18402	6/16/2019	347	2	5
OR6650	Arctic grayling	W18402	6/14/2019	342	W18402	8/23/2019	355	70	13
OR3412	Arctic grayling	BC2	6/14/2019	222	BC2	6/20/2019	221	6	0
OR4846	Broad whitefish	BC2	6/14/2019	501	BC2	6/17/2019	499	3	0
OR4782	Arctic grayling	BC2	6/14/2019	287	BC2	6/17/2019	286	3	0
OR4782	Arctic grayling	BC2	6/14/2019	287	BC2	6/15/2019	287	1	0
OR4780	Arctic grayling	BC2	6/14/2019	365	BC2	6/17/2019	362	3	0
OR4847	Arctic grayling	BC2	6/14/2019	371	BC2	6/15/2019	373	1	2
OR3412	Arctic grayling	BC2	6/14/2019	222	BC2	6/15/2019	224	1	2
OR3423	Arctic grayling	BC2	6/14/2019	170	UBLU 15.0	6/20/2019	173	6	3
OR4847	Arctic grayling	BC2	6/14/2019	371	BC2	6/16/2019	377	2	6
OR6605	Arctic grayling	W17101	6/14/2019	381	W17101	6/15/2019	380	1	0
OR6605	Arctic grayling	W17101	6/14/2019	381	W17101	6/18/2019	380	4	0
OR6605	Arctic grayling	W17101	6/14/2019	381	W17101	6/19/2019	382	5	1
OR6605	Arctic grayling	W17101	6/14/2019	381	W17101	6/20/2019	383	6	2
OR6605	Arctic grayling	W17101	6/14/2019	381	W17101	8/22/2019	386	69	5
OR6605	Arctic grayling	W17101	6/14/2019	381	W17101	8/26/2019	388	73	7
OR4840	Arctic grayling	W17201	6/14/2019	384	JK1703	7/25/2019	380	41	0
OR4834	Arctic grayling	W17201	6/14/2019	310	W18204	6/15/2019	308	1	0
OR4835	Arctic grayling	W17201	6/14/2019	349	W17201	6/16/2019	348	2	0
OR4844	Arctic grayling	W17201	6/14/2019	317	W17201	6/19/2019	315	5	0
OR4844	Arctic grayling	W17201	6/14/2019	317	W17201	6/18/2019	317	4	0
OR4837	Arctic grayling	W17201	6/14/2019	346	W18204	6/15/2019	344	1	0

Appendix E. Fish recapture and release data in 2019 in the Northeastern NPR-A, ConocoPhillips Alaska, Inc.

Tag Number	Species	Release Data			Recapture Data			Days at Large	Length Increase
		Site	Date	Length	Site	Date	Length		
OR4836	Arctic grayling	W17201	6/14/2019	338	W18204	8/23/2019	338	70	0
OR4841	Arctic grayling	W17201	6/14/2019	311	W18204	6/17/2019	312	3	1
OR3406	Arctic grayling	W17201	6/14/2019	172	W18204	6/16/2019	173	2	1
OR4838	Round whitefish	W17201	6/14/2019	354	W17201	6/19/2019	357	5	3
OR3406	Arctic grayling	W17201	6/14/2019	172	W18204	6/20/2019	175	6	3
OR3401	Arctic grayling	BC2	6/15/2019	209	UBLU 15.0	6/17/2019	208	2	0
OR6022	Broad whitefish	BC2	6/15/2019	493	BC2	6/19/2019	491	4	0
OR3402	Arctic grayling	BC2	6/15/2019	230	BC2	6/16/2019	230	1	0
OR4164	Arctic grayling	W17401	6/15/2019	232	W17401	6/16/2019	226	1	0
OR4164	Arctic grayling	W17401	6/15/2019	232	W17401	6/18/2019	228	3	0
OR4164	Arctic grayling	W17401	6/15/2019	232	W18402	6/20/2019	229	5	0
OR6625	Arctic grayling	W17401	6/15/2019	273	W18402	6/16/2019	270	1	0
OR5834	Arctic grayling	W17401	6/15/2019	334	W18402	6/16/2019	336	1	2
OR3225	Arctic grayling	W17201	6/15/2019	227	W18204	6/16/2019	228	1	1
OR6044	Arctic grayling	W18204	6/15/2019	369	W18204	6/17/2019	367	2	0
OR6041	Arctic grayling	W18204	6/15/2019	341	W17201	6/17/2019	344	2	3
OR6045	Arctic grayling	W18204	6/15/2019	356	W17201	6/16/2019	360	1	4
OR6703	Arctic grayling	W18401	6/15/2019	251	W18401	6/19/2019	260	4	9
OR6039	Arctic grayling	W17101	6/15/2019	274	W17101	6/16/2019	274	1	0
OR3223	Arctic grayling	W17101	6/15/2019	221	W17101	8/23/2019	259	69	38
OR3222	Arctic grayling	UBLU 15.0	6/16/2019	188	BC2	6/17/2019	187	1	0
OR3220	Arctic grayling	UBLU 15.0	6/16/2019	187	BC2	6/17/2019	186	1	0
OR3373	Arctic grayling	UBLU 15.0	6/16/2019	205	BC2	6/19/2019	205	3	0
OR3373	Arctic grayling	UBLU 15.0	6/16/2019	205	BC2	6/18/2019	205	2	0
OR3219	Arctic grayling	UBLU 15.0	6/16/2019	197	BC2	6/17/2019	197	1	0
OR3373	Arctic grayling	UBLU 15.0	6/16/2019	205	UBLU 15.0	6/17/2019	206	1	1
OR7068	Arctic grayling	BC2	6/16/2019	271	BC2	6/17/2019	272	1	0
OR7073	Broad whitefish	BC2	6/16/2019	450	BC2	6/19/2019	450	3	0
OR7084	Round whitefish	BC2	6/16/2019	373	BC2	6/20/2019	365	4	0
OR3369	Arctic grayling	BC2	6/16/2019	198	BC2	6/17/2019	198	1	0
OR3367	Arctic grayling	BC2	6/16/2019	228	BC2	6/17/2019	229	1	1
OR7064	Humpback whitefish	BC2	6/16/2019	400	BC2	6/20/2019	402	4	2
OR7063	Humpback whitefish	BC2	6/16/2019	413	BC2	7/25/2019	415	39	2

Appendix E. Fish recapture and release data in 2019 in the Northeastern NPR-A, ConocoPhillips Alaska, Inc.

Tag Number	Species	Release Data			Recapture Data			Days at Large	Length Increase
		Site	Date	Length	Site	Date	Length		
OR7064	Humpback whitefish	BC2	6/16/2019	400	BC2	8/25/2019	403	70	3
OR7090	Humpback whitefish	BC2	6/16/2019	383	BC2	6/20/2019	392	4	9
OR6939	Arctic grayling	W17201	6/16/2019	352	W17201	6/18/2019	354	2	2
OR3360	Arctic grayling	W17201	6/16/2019	181	W18204	6/20/2019	180	4	0
OR7061	Arctic grayling	W17201	6/16/2019	295	W17201	6/17/2019	295	1	0
OR7060	Arctic grayling	W17201	6/16/2019	400	W17201	6/17/2019	400	1	0
OR7058	Arctic grayling	W17201	6/16/2019	328	W17201	6/17/2019	327	1	0
OR6940	Arctic grayling	W17201	6/16/2019	316	W17201	6/17/2019	316	1	0
OR6939	Arctic grayling	W17201	6/16/2019	352	W17201	6/20/2019	351	4	0
OR3362	Arctic grayling	W17201	6/16/2019	185	W17201	6/17/2019	185	1	0
OR3361	Arctic grayling	W17201	6/16/2019	184	W17201	6/17/2019	184	1	0
OR7055	Arctic grayling	W17201	6/16/2019	274	W17201	6/17/2019	275	1	1
OR3362	Arctic grayling	W17201	6/16/2019	185	W17201	6/20/2019	186	4	1
OR7059	Arctic grayling	W17201	6/16/2019	338	W17201	6/17/2019	340	1	2
OR6938	Arctic grayling	W17201	6/16/2019	284	W17201	6/17/2019	286	1	2
OR7051	Arctic grayling	W17201	6/16/2019	320	JK1703	8/27/2019	325	72	5
OR6944	Arctic grayling	W17201	6/16/2019	268	W17201	6/18/2019	278	2	10
OR3365	Arctic grayling	W17201	6/16/2019	235	W17201	7/19/2019	249	33	14
OR3365	Arctic grayling	W17201	6/16/2019	235	W17201	7/22/2019	250	36	15
OR6244	Arctic grayling	W17401	6/16/2019	318	W17401	6/17/2019	317	1	0
OR6233	Arctic grayling	W17401	6/16/2019	251	W17401	6/17/2019	251	1	0
OR6227	Arctic grayling	W17401	6/16/2019	350	W17201	6/19/2019	350	3	0
OR3931	Arctic grayling	W17401	6/16/2019	196	W18402	6/18/2019	196	2	0
OR3930	Arctic grayling	W17401	6/16/2019	208	W18402	6/20/2019	208	4	0
OR3930	Arctic grayling	W17401	6/16/2019	208	W17401	6/17/2019	208	1	0
OR3933	Arctic grayling	W17401	6/16/2019	213	W18402	6/18/2019	214	2	1
OR3941	Arctic grayling	W17401	6/16/2019	187	W18402	6/18/2019	189	2	2
OR3903	Arctic grayling	W17401	6/16/2019	206	W17401	6/17/2019	208	1	2
OR6723	Arctic grayling	W17401	6/16/2019	322	W18401	8/26/2019	337	71	15
OR6250	Arctic grayling	W17401	6/16/2019	258	W18401	8/27/2019	281	72	23
OR3354	Arctic grayling	W18204	6/16/2019	185	W18204	6/17/2019	183	1	0
OR6935	Arctic grayling	W18204	6/16/2019	344	W18204	6/20/2019	344	4	0
OR6935	Arctic grayling	W18204	6/16/2019	344	W18204	6/18/2019	345	2	1

Appendix E. Fish recapture and release data in 2019 in the Northeastern NPR-A, ConocoPhillips Alaska, Inc.

Tag Number	Species	Release Data			Recapture Data			Days at Large	Length Increase
		Site	Date	Length	Site	Date	Length		
OR6937	Arctic grayling	W18204	6/16/2019	301	W17201	8/22/2019	310	67	9
OR3356	Arctic grayling	W18204	6/16/2019	235	W17201	7/21/2019	249	35	14
OR3358	Arctic grayling	W18204	6/16/2019	216	W18204	8/23/2019	239	68	23
OR3358	Arctic grayling	W18204	6/16/2019	216	W18204	8/22/2019	239	67	23
OR6934	Arctic grayling	W18204	6/16/2019	251	W18204	8/23/2019	278	68	27
OR6993	Arctic grayling	W18402	6/16/2019	337	W17201	6/19/2019	338	3	1
OR6039	Arctic grayling	W17101	6/16/2019	274	W17101	6/18/2019	275	2	1
OR10014	Arctic grayling	UBLU 15.0	6/17/2019	217	BC2	6/20/2019	210	3	0
OR3484	Arctic grayling	UBLU 15.0	6/17/2019	193	BC2	6/18/2019	189	1	0
OR3497	Arctic grayling	UBLU 15.0	6/17/2019	190	BC2	6/20/2019	187	3	0
OR10016	Arctic grayling	UBLU 15.0	6/17/2019	247	BC2	6/18/2019	244	1	0
OR3480	Arctic grayling	UBLU 15.0	6/17/2019	182	BC2	6/20/2019	180	3	0
OR3494	Arctic grayling	UBLU 15.0	6/17/2019	189	UBLU 15.0	6/20/2019	188	3	0
OR3489	Arctic grayling	UBLU 15.0	6/17/2019	209	BC2	6/19/2019	208	2	0
OR3484	Arctic grayling	UBLU 15.0	6/17/2019	193	BC2	6/19/2019	192	2	0
OR10014	Arctic grayling	UBLU 15.0	6/17/2019	217	BC2	6/20/2019	216	3	0
OR6272	Arctic grayling	UBLU 15.0	6/17/2019	319	BC2	6/18/2019	318	1	0
OR3498	Arctic grayling	UBLU 15.0	6/17/2019	184	BC2	6/19/2019	184	2	0
OR10009	Arctic grayling	BC2	6/17/2019	244	BC2	6/20/2019	242	3	0
OR6258	Arctic grayling	BC2	6/17/2019	281	BC2	6/18/2019	280	1	0
OR10010	Arctic grayling	BC2	6/17/2019	208	BC2	6/18/2019	207	1	0
OR6920	Arctic grayling	BC2	6/17/2019	376	BC2	6/18/2019	376	1	0
OR6264	Arctic grayling	BC2	6/17/2019	254	BC2	6/20/2019	252	3	0
OR10011	Arctic grayling	BC2	6/17/2019	200	BC2	6/18/2019	200	1	0
OR3473	Arctic grayling	BC2	6/17/2019	227	BC2	6/18/2019	228	1	1
OR3917	Arctic grayling	W17401	6/17/2019	195	W17401	6/19/2019	187	2	0
OR3917	Arctic grayling	W17401	6/17/2019	195	W17401	6/18/2019	187	1	0
OR4139	Arctic grayling	W17401	6/17/2019	180	W17401	6/19/2019	178	2	0
OR3920	Arctic grayling	W17401	6/17/2019	206	W17401	6/18/2019	204	1	0
OR4149	Arctic grayling	W17401	6/17/2019	195	W17401	6/18/2019	194	1	0
OR4147	Arctic grayling	W17401	6/17/2019	196	W17401	6/18/2019	195	1	0
OR3925	Arctic grayling	W17401	6/17/2019	189	W17401	6/18/2019	188	1	0
OR4150	Arctic grayling	W17401	6/17/2019	208	W17401	6/18/2019	208	1	0

Appendix E. Fish recapture and release data in 2019 in the Northeastern NPR-A, ConocoPhillips Alaska, Inc.

Tag Number	Species	Release Data			Recapture Data			Days at Large	Length Increase
		Site	Date	Length	Site	Date	Length		
OR4144	Arctic grayling	W17401	6/17/2019	190	W17401	6/18/2019	190	1	0
OR4139	Arctic grayling	W17401	6/17/2019	180	W17401	6/18/2019	180	1	0
OR3472	Arctic grayling	W17201	6/17/2019	220	W17201	6/20/2019	220	3	0
OR3472	Arctic grayling	W17201	6/17/2019	220	W17201	7/21/2019	228	34	8
OR3472	Arctic grayling	W17201	6/17/2019	220	W17201	7/19/2019	228	32	8
OR3472	Arctic grayling	W17201	6/17/2019	220	W17201	7/25/2019	230	38	10
OR3472	Broad whitefish	W17201	6/17/2019	220	W17201	7/23/2019	230	36	10
OR3464	Arctic grayling	UBLU 15.0	6/18/2019	245	BC2	6/19/2019	245	1	0
OR4814	Broad whitefish	BC2	6/18/2019	551	BC2	7/25/2019	545	37	0
OR4816	Humpback whitefish	BC2	6/18/2019	409	BC2	6/19/2019	407	1	0
OR3459	Arctic grayling	BC2	6/18/2019	242	UBLU 15.0	6/20/2019	240	2	0
OR3455	Arctic grayling	BC2	6/18/2019	208	BC2	6/19/2019	206	1	0
OR3452	Arctic grayling	BC2	6/18/2019	220	BC2	6/19/2019	218	1	0
OR3099	Arctic grayling	BC2	6/18/2019	197	BC2	6/19/2019	195	1	0
OR4818	Arctic grayling	BC2	6/18/2019	257	BC2	6/19/2019	256	1	0
OR3462	Arctic grayling	BC2	6/18/2019	195	BC2	6/19/2019	194	1	0
OR3460	Arctic grayling	BC2	6/18/2019	227	BC2	6/19/2019	226	1	0
OR3459	Arctic grayling	BC2	6/18/2019	242	BC2	6/19/2019	241	1	0
OR3458	Arctic grayling	BC2	6/18/2019	243	BC2	6/19/2019	242	1	0
OR3453	Arctic grayling	BC2	6/18/2019	247	BC2	6/19/2019	248	1	1
OR3451	Arctic grayling	BC2	6/18/2019	224	BC2	6/19/2019	225	1	1
OR4811	Arctic grayling	BC2	6/18/2019	432	BC2	8/28/2019	436	71	4
OR6496	Burbot	FC1801	6/18/2019	540	FC1801	6/19/2019	537	1	0
OR10214	Arctic grayling	W17401	6/18/2019	189	W18402	6/19/2019	187	1	0
OR10207	Arctic grayling	W17401	6/18/2019	199	W18402	6/19/2019	197	1	0
OR4133	Arctic grayling	W17401	6/18/2019	202	W17401	6/19/2019	202	1	0
OR10223	Arctic grayling	W17401	6/18/2019	205	W18402	6/19/2019	205	1	0
OR10222	Arctic grayling	W17401	6/18/2019	189	W17401	6/19/2019	189	1	0
OR10221	Arctic grayling	W17401	6/18/2019	184	W17401	6/19/2019	184	1	0
OR10217	Arctic grayling	W17401	6/18/2019	203	W17401	6/19/2019	203	1	0
OR10220	Arctic grayling	W17401	6/18/2019	195	W18402	6/20/2019	196	2	1
OR10206	Arctic grayling	W17401	6/18/2019	186	W17401	6/19/2019	187	1	1
OR10220	Arctic grayling	W17401	6/18/2019	195	W18402	7/19/2019	209	31	14

Appendix E. Fish recapture and release data in 2019 in the Northeastern NPR-A, ConocoPhillips Alaska, Inc.

Tag Number	Species	Release Data			Recapture Data			Days at Large	Length Increase
		Site	Date	Length	Site	Date	Length		
OR10216	Arctic grayling	W17401	6/18/2019	204	W18402	7/19/2019	230	31	26
OR3098	Least cisco	W17201	6/18/2019	238	W17201	6/19/2019	238	1	0
OR4806	Arctic grayling	W17201	6/18/2019	252	W17201	6/20/2019	254	2	2
OR10239	Arctic grayling	W18402	6/18/2019	209	W18402	6/20/2019	210	2	1
OR3095	Arctic grayling	W18204	6/18/2019	222	W17201	7/21/2019	238	33	16
OR3095	Arctic grayling	W18204	6/18/2019	222	W17201	7/22/2019	239	34	17
OR6039	Arctic grayling	W17101	6/18/2019	275	W17101	6/20/2019	275	2	0
OR3764	Arctic grayling	W17101	6/18/2019	213	W17101	7/24/2019	235	36	22
OR3765	Arctic grayling	W17101	6/18/2019	205	W17101	8/28/2019	257	71	52
OR6899	Arctic grayling	UBLU 15.0	6/19/2019	358	BC2	6/20/2019	357	1	0
OR3087	Arctic grayling	UBLU 15.0	6/19/2019	239	UBLU 15.0	6/20/2019	239	1	0
OR3080	Arctic grayling	BC2	6/19/2019	211	BC2	6/20/2019	209	1	0
OR6879	Arctic grayling	BC2	6/19/2019	366	UBLU 15.0	6/20/2019	365	1	0
OR6800	Arctic grayling	BC2	6/19/2019	282	UBLU 15.0	6/20/2019	281	1	0
OR3081	Arctic grayling	BC2	6/19/2019	223	BC2	6/20/2019	222	1	0
OR6886	Arctic grayling	BC2	6/19/2019	286	UBLU 15.0	6/20/2019	286	1	0
OR6795	Humpback whitefish	BC2	6/19/2019	366	BC2	7/21/2019	367	32	1
OR6800	Arctic grayling	BC2	6/19/2019	282	BC2	7/24/2019	283	35	1
OR6822	Arctic grayling	W17401	6/19/2019	318	JK1703	7/25/2019	322	36	4
OR6815	Arctic grayling	W18401	6/19/2019	277	W18402	6/20/2019	272	1	0
OR3052	Arctic grayling	W17201	6/19/2019	192	W17201	6/20/2019	194	1	2
OR3552	Arctic grayling	W17201	6/19/2019	201	W17201	7/22/2019	216	33	15
OR6039	Arctic grayling	W17101	6/20/2019	275	W17101	7/21/2019	288	31	13
OR9195	Arctic grayling	W17201	6/20/2019	207	W17201	7/20/2019	217	30	10
OR9195	Arctic grayling	W17201	6/20/2019	207	W17201	7/19/2019	218	29	11
OR3694	Arctic grayling	W18204	6/20/2019	193	W18204	7/21/2019	207	31	14
OR3694	Arctic grayling	W18204	6/20/2019	193	W18204	7/22/2019	208	32	15
OR6847	Humpback whitefish	UBLU 15.0	7/19/2019	406	UBLU 15.0	7/20/2019	405	1	0
OR6846	Broad whitefish	UBLU 15.0	7/19/2019	376	UBLU 15.0	7/20/2019	376	1	0
OR3691	Least cisco	UBLU 15.0	7/19/2019	221	UBLU 15.0	7/21/2019	225	2	4
OR3688	Arctic grayling	BC2	7/19/2019	185	BC2	7/20/2019	185	1	0
OR6836	Arctic grayling	BC2	7/19/2019	302	BC2	7/25/2019	303	6	1
OR3687	Arctic grayling	BC2	7/19/2019	207	BC2	7/20/2019	209	1	2

Appendix E. Fish recapture and release data in 2019 in the Northeastern NPR-A, ConocoPhillips Alaska, Inc.

Tag Number	Species	Release Data			Recapture Data			Days at Large	Length Increase
		Site	Date	Length	Site	Date	Length		
OR6834	Arctic grayling	BC2	7/19/2019	327	BC2	7/20/2019	330	1	3
OR6832	Round whitefish	BC2	7/19/2019	263	BC2	7/20/2019	266	1	3
OR6830	Arctic grayling	BC2	7/19/2019	325	BC2	8/26/2019	329	38	4
OR3172	Arctic grayling	W19601	7/19/2019	196	W19601	7/20/2019	190	1	0
OR3680	Arctic grayling	W17401	7/19/2019	195	W17401	8/25/2019	207	37	12
OR3680	Arctic grayling	W17401	7/19/2019	195	W17401	8/27/2019	209	39	14
OR3680	Arctic grayling	W17401	7/19/2019	195	W17401	8/24/2019	210	36	15
OR6375	Arctic grayling	W17401	7/19/2019	258	W17401	7/20/2019	259	1	1
OR3819	Arctic grayling	W17401	7/19/2019	205	W17401	7/20/2019	206	1	1
OR3818	Arctic grayling	W17401	7/19/2019	198	W17401	7/20/2019	200	1	2
OR6783	Arctic grayling	FT1802	7/19/2019	278	FC1801	7/25/2019	280	6	2
OR3814	Least cisco	W18401	7/19/2019	196	W18401	7/22/2019	201	3	5
OR3801	Arctic grayling	BC2	7/20/2019	226	BC2	7/21/2019	226	1	0
OR4396	Arctic grayling	W17401	7/20/2019	237	W17401	7/23/2019	237	3	0
OR4393	Arctic grayling	W17401	7/20/2019	187	W17401	7/21/2019	188	1	1
OR3155	Arctic grayling	W17201	7/20/2019	185	W17201	8/26/2019	206	37	21
OR6400	Arctic grayling	BC2	7/21/2019	353	BC2	7/22/2019	351	1	0
OR6351	Arctic grayling	BC2	7/21/2019	311	BC2	7/22/2019	310	1	0
OR6353	Arctic grayling	BC2	7/21/2019	310	BC2	7/22/2019	310	1	0
OR4386	Arctic grayling	W17401	7/21/2019	212	W17401	7/22/2019	210	1	0
OR3596	Arctic grayling	W17201	7/21/2019	212	W18204	7/24/2019	211	3	0
OR6765	Arctic grayling	W17201	7/21/2019	281	W17201	7/22/2019	280	1	0
OR3596	Arctic grayling	W17201	7/21/2019	212	W18204	7/23/2019	212	2	0
OR3597	Arctic grayling	W17201	7/21/2019	205	W17201	7/22/2019	206	1	1
OR3596	Arctic grayling	W17201	7/21/2019	212	W18204	7/25/2019	213	4	1
OR3600	Arctic grayling	W17201	7/21/2019	208	W17201	7/22/2019	210	1	2
OR3594	Arctic grayling	W17201	7/21/2019	207	W17201	7/24/2019	209	3	2
OR3592	Arctic grayling	W17201	7/21/2019	229	W18204	7/25/2019	231	4	2
OR6764	Arctic grayling	W17201	7/21/2019	265	W17201	7/22/2019	268	1	3
OR3594	Arctic grayling	W17201	7/21/2019	207	W17201	7/22/2019	210	1	3
OR3590	Arctic grayling	W17101	7/21/2019	203	W17101	7/25/2019	202	4	0
OR3588	Arctic grayling	W17101	7/21/2019	236	W17101	7/24/2019	235	3	0
OR3588	Arctic grayling	W17101	7/21/2019	236	W17101	7/22/2019	235	1	0

Appendix E. Fish recapture and release data in 2019 in the Northeastern NPR-A, ConocoPhillips Alaska, Inc.

Tag Number	Species	Release Data			Recapture Data			Days at Large	Length Increase
		Site	Date	Length	Site	Date	Length		
OR6039	Arctic grayling	W17101	7/21/2019	288	W17101	7/23/2019	287	2	0
OR3590	Arctic grayling	W17101	7/21/2019	203	W17101	7/23/2019	203	2	0
OR3589	Arctic grayling	W17101	7/21/2019	238	W17101	7/24/2019	238	3	0
OR0838	Arctic grayling	W17101	7/21/2019	264	W17101	7/22/2019	264	1	0
OR3590	Arctic grayling	W17101	7/21/2019	203	W17101	7/22/2019	205	1	2
OR3588	Arctic grayling	W17101	7/21/2019	236	W17101	8/24/2019	250	34	14
OR3588	Arctic grayling	W17101	7/21/2019	236	W17101	8/23/2019	252	33	16
OR3588	Arctic grayling	W17101	7/21/2019	236	W17101	8/22/2019	253	32	17
OR3587	Arctic grayling	W17101	7/21/2019	238	W17101	8/27/2019	257	37	19
OR3587	Arctic grayling	W17101	7/21/2019	238	W17101	8/27/2019	257	37	19
OR3589	Arctic grayling	W17101	7/21/2019	238	W17101	8/26/2019	259	36	21
OR3589	Arctic grayling	W17101	7/21/2019	238	W17101	8/27/2019	260	37	22
OR3583	Arctic grayling	BC2	7/22/2019	253	BC2	7/23/2019	252	1	0
OR3585	Round whitefish	BC2	7/22/2019	243	BC2	7/23/2019	243	1	0
OR6391	Arctic grayling	FT1803	7/22/2019	352	FT1803	7/23/2019	352	1	0
OR6392	Arctic grayling	FT1803	7/22/2019	265	FT1803	7/24/2019	265	2	0
OR4382	Arctic grayling	FT1803	7/22/2019	201	FT1803	7/24/2019	201	2	0
OR6391	Arctic grayling	FT1803	7/22/2019	352	FT1803	7/24/2019	353	2	1
OR4381	Arctic grayling	FT1803	7/22/2019	209	FT1803	7/24/2019	210	2	1
OR4379	Arctic grayling	FT1803	7/22/2019	213	FT1803	7/24/2019	214	2	1
OR3578	Least cisco	W17401	7/22/2019	248	W18401	7/23/2019	247	1	0
OR3847	Arctic grayling	W18401	7/22/2019	213	W18401	8/27/2019	234	36	21
OR6383	Arctic grayling	W17201	7/22/2019	299	W17201	7/23/2019	299	1	0
OR4448	Arctic grayling	W17201	7/22/2019	212	W18204	7/25/2019	212	3	0
OR4448	Arctic grayling	W17201	7/22/2019	212	W18204	7/24/2019	212	2	0
OR4443	Arctic grayling	W17201	7/22/2019	236	W17201	7/23/2019	235	1	0
OR4446	Arctic grayling	W17201	7/22/2019	200	W17201	7/23/2019	201	1	1
OR0838	Arctic grayling	W17101	7/22/2019	264	W17101	7/23/2019	264	1	0
OR4437	Arctic grayling	W18204	7/22/2019	180	W18204	7/25/2019	180	3	0
OR4433	Arctic grayling	W18204	7/22/2019	209	W18204	7/24/2019	209	2	0
OR4433	Arctic grayling	W18204	7/22/2019	209	W18204	7/23/2019	210	1	1
OR4434	Arctic grayling	W18204	7/22/2019	184	W18204	7/23/2019	186	1	2
OR3845	Round whitefish	BC2	7/23/2019	235	BC2	7/24/2019	233	1	0

Appendix E. Fish recapture and release data in 2019 in the Northeastern NPR-A, ConocoPhillips Alaska, Inc.

Tag Number	Species	Release Data			Recapture Data			Days at Large	Length Increase
		Site	Date	Length	Site	Date	Length		
OR7022	Broad whitefish	BC2	7/23/2019	442	BC2	7/24/2019	442	1	0
OR7021	Arctic grayling	BC2	7/23/2019	253	BC2	7/24/2019	253	1	0
OR4432	Arctic grayling	FT1803	7/23/2019	225	FT1803	7/24/2019	225	1	0
OR4429	Arctic grayling	FT1803	7/23/2019	222	FT1803	7/24/2019	223	1	1
OR4430	Arctic grayling	FT1803	7/23/2019	196	FT1803	7/24/2019	198	1	2
OR7017	Arctic grayling	W18401	7/23/2019	298	W18401	8/28/2019	300	36	2
OR6039	Arctic grayling	W17101	7/23/2019	287	W17101	7/25/2019	291	2	4
OR3587	Arctic grayling	W17101	7/23/2019	237	W17101	8/27/2019	257	35	20
OR3587	Arctic grayling	W17101	7/23/2019	237	W17101	8/27/2019	257	35	20
OR4497	Arctic grayling	W18204	7/23/2019	NA	W18204	7/24/2019	NA	1	
OR4500	Arctic grayling	W18204	7/23/2019	192	W18204	7/24/2019	192	1	0
OR4496	Arctic grayling	W18204	7/23/2019	203	W18204	7/24/2019	203	1	0
OR4496	Arctic grayling	W18204	7/23/2019	203	W18204	7/25/2019	204	2	1
OR4494	Arctic grayling	W18204	7/23/2019	218	W18204	7/24/2019	219	1	1
OR4426	Arctic grayling	W18204	7/23/2019	181	W18204	7/24/2019	182	1	1
OR4499	Arctic grayling	W18204	7/23/2019	181	W18204	7/25/2019	183	2	2
OR4426	Arctic grayling	W18204	7/23/2019	181	W18204	8/27/2019	194	35	13
OR4497	Arctic grayling	W18204	7/23/2019	217	W18204	8/23/2019	232	31	15
OR4497	Arctic grayling	W18204	7/23/2019	217	W18204	8/22/2019	232	30	15
OR4489	Arctic grayling	W18204	7/24/2019	181	W18204	7/25/2019	182	1	1
OR6094	Arctic grayling	W18204	7/24/2019	285	W18204	7/25/2019	287	1	2
OR7011	Broad whitefish	BC2	7/24/2019	340	BC2	7/25/2019	340	1	0
OR7009	Arctic grayling	BC2	7/24/2019	257	BC2	7/25/2019	257	1	0
OR7008	Arctic grayling	BC2	7/24/2019	307	BC2	7/25/2019	308	1	1
OR7007	Arctic grayling	BC2	7/24/2019	334	BC2	7/25/2019	335	1	1
OR7006	Arctic grayling	BC2	7/24/2019	308	BC2	7/25/2019	309	1	1
OR7014	Arctic grayling	BC2	7/24/2019	270	BC2	7/25/2019	272	1	2
OR7010	Arctic grayling	BC2	7/24/2019	368	BC2	7/25/2019	371	1	3
OR6039	Arctic grayling	W17101	7/25/2019	291	W17101	8/22/2019	299	28	8
OR7041	Arctic grayling	W18204	7/25/2019	250	W18204	8/22/2019	253	28	3
OR7040	Arctic grayling	W18204	7/25/2019	295	W18204	8/27/2019	303	33	8
OR3894	Arctic grayling	FT1803	8/22/2019	183	FT1803	8/23/2019	182	1	0
OR3895	Arctic grayling	FT1803	8/22/2019	181	FT1803	8/24/2019	182	2	1

Appendix E. Fish recapture and release data in 2019 in the Northeastern NPR-A, ConocoPhillips Alaska, Inc.

Tag Number	Species	Release Data			Recapture Data			Days at Large	Length Increase
		Site	Date	Length	Site	Date	Length		
OR6327	Least cisco	W18401	8/22/2019	300	W17401	8/24/2019	300	2	0
OR3278	Arctic grayling	W18402	8/22/2019	184	W18402	8/23/2019	185	1	1
OR3888	Arctic grayling	W17101	8/22/2019	193	W17101	8/23/2019	192	1	0
OR3885	Arctic grayling	W17101	8/22/2019	240	W17101	8/27/2019	239	5	0
OR6039	Arctic grayling	W17101	8/22/2019	299	W17101	8/28/2019	299	6	0
OR3889	Arctic grayling	W17101	8/22/2019	197	W17101	8/27/2019	197	5	0
OR3889	Arctic grayling	W17101	8/22/2019	197	W17101	8/24/2019	198	2	1
OR3888	Arctic grayling	W17101	8/22/2019	193	W17101	8/27/2019	194	5	1
OR3886	Arctic grayling	W17101	8/22/2019	181	W17101	8/24/2019	182	2	1
OR3888	Arctic grayling	W17101	8/22/2019	193	W17101	8/25/2019	195	3	2
OR3893	Arctic grayling	W17101	8/22/2019	181	W17101	8/26/2019	186	4	5
OR6328	Least cisco	BC2	8/23/2019	295	BC2	8/24/2019	298	1	3
OR3881	Arctic grayling	FT1803	8/23/2019	187	FT1803	8/24/2019	190	1	3
OR3879	Arctic grayling	FT1802	8/23/2019	234	FT1802	8/27/2019	235	4	1
OR6349	Arctic grayling	W18401	8/23/2019	251	W18401	8/24/2019	253	1	2
OR3286	Arctic grayling	W18401	8/23/2019	212	W18401	8/26/2019	214	3	2
OR10199	Arctic grayling	W17101	8/23/2019	183	W17101	8/24/2019	183	1	0
OR10200	Arctic grayling	W17101	8/23/2019	196	W17101	8/27/2019	198	4	2
OR10196	Arctic grayling	W17101	8/23/2019	222	W17101	8/26/2019	224	3	2
OR10200	Arctic grayling	W17101	8/23/2019	196	W17101	8/28/2019	202	5	6
OR6296	Least cisco	BC2	8/24/2019	311	BC2	8/25/2019	314	1	3
OR10192	Arctic grayling	FT1803	8/24/2019	183	FT1803	8/25/2019	187	1	4
OR6294	Arctic grayling	W17401	8/24/2019	283	W17401	8/25/2019	282	1	0
OR10186	Arctic grayling	W17101	8/24/2019	201	W17101	8/26/2019	201	2	0
OR10186	Arctic grayling	W17101	8/24/2019	201	W17101	8/25/2019	201	1	0
OR1228	Arctic grayling	BC2	8/25/2019	234	BC2	8/26/2019	234	1	0
OR3867	Arctic grayling	FT1803	8/25/2019	192	FT1803	8/27/2019	192	2	0
OR3862	Arctic grayling	W17101	8/25/2019	180	W17101	8/26/2019	181	1	1
OR3861	Arctic grayling	W17101	8/25/2019	182	W17101	8/26/2019	183	1	1
OR3860	Arctic grayling	W17101	8/25/2019	192	W17101	8/26/2019	193	1	1