





2019-2020 Winter Activities

ConocoPhillips


Planned Ice Features

-  Alpine Resupply
-  NPR-A Exploration
-  Fiord West
-  GMT2 (As of 11/11/19)


Permitted Wells

-  Proposed
-  Existing




Willow Studies

-  Studies Area




Other Permitted Winter Travel

-  Exploration Tundra Travel



GMT2/MT7 Permitted

-  Pipeline
-  Road
-  Pad

Infrastructure

-  Pipeline
-  Road
-  Pad

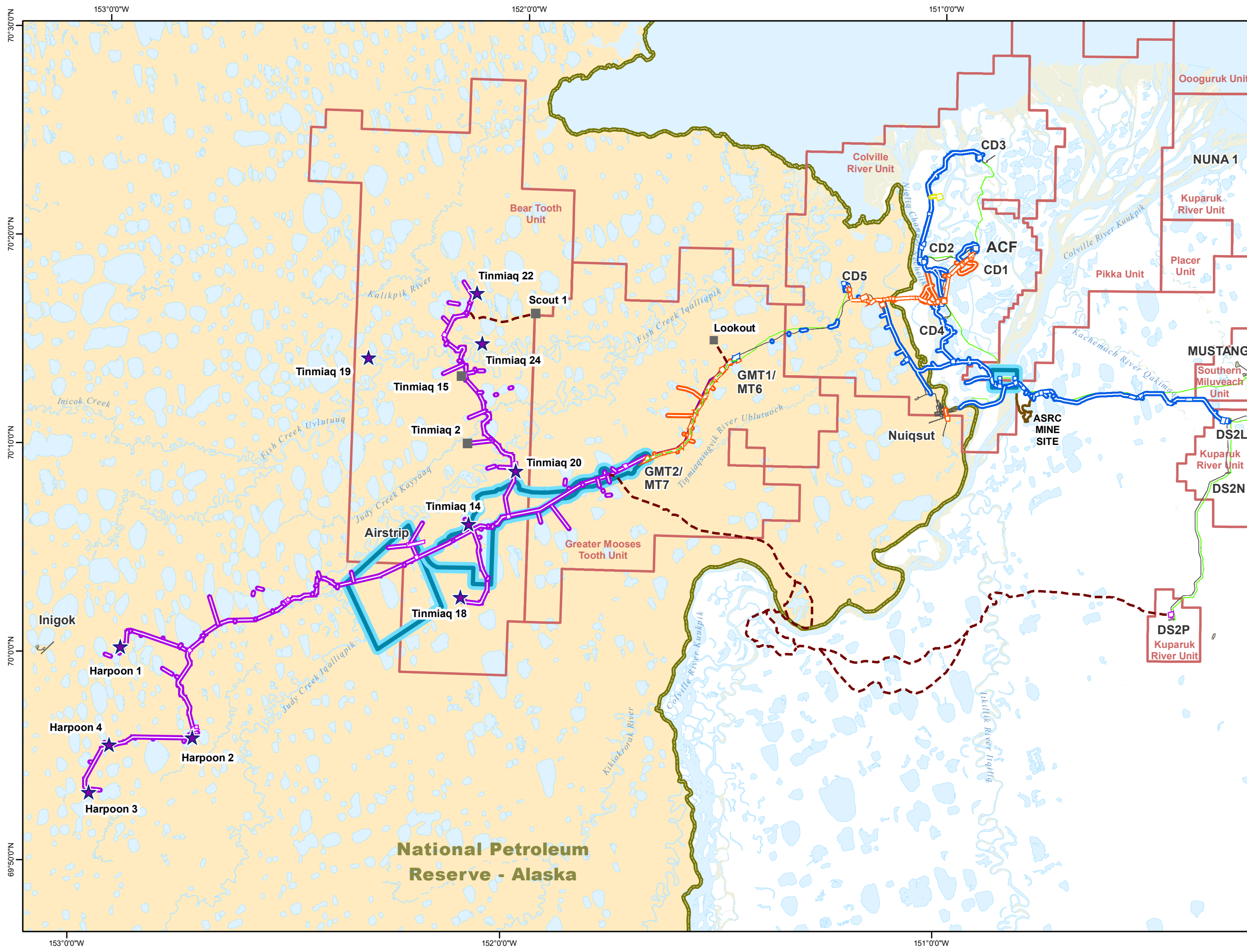
Boundaries

-  Oil and Gas Unit
-  NPR-A (BLM)



December 12, 2019

Document Name: Winter_Activities_2019_2020_CPAI_Planned.mxd



70°30'00"N
70°20'00"N
70°10'00"N
70°00'00"N
69°50'00"N

153°0'0"W
152°0'0"W
151°0'0"W

National Petroleum Reserve - Alaska